



ADHIYAMAAN COLLEGE OF ENGINEERING (Autonomous)

Affiliated to Anna University – Chennai & Approved by AICTE – New Delhi.
Accredited by NAAC & NBA-UGC, New Delhi

4.1.1 Details of Classroom Facilities

Sl. No.	Block	Floor	Details	Sq. m.
1	Main Block	Ground Floor	Classroom No. G26	77 Sq. m.
2	Main Block	Ground Floor	Classroom No. G27	77 Sq. m.
3	Main Block	Ground Floor	Classroom No. G28	77 Sq. m.
4	Main Block	Ground Floor	Classroom No. G29	77 Sq. m.
5	Main Block	First Floor	Classroom No. 110	77 Sq. m.
6	Main Block	First Floor	Classroom No. 115	77 Sq. m.
7	Main Block	First Floor	Classroom No. 116	77 Sq. m.
8	Main Block	First Floor	Classroom No. 119	77 Sq. m.
9	Main Block	First Floor	Classroom No. 121	77 Sq. m.
10	Main Block	First Floor	Classroom No. 122	77 Sq. m.
11	Main Block	First Floor	Classroom No. 124	77 Sq. m.
12	Main Block	First Floor	Classroom No. 125	77 Sq. m.
13	Main Block	First Floor	Classroom No. 126	77 Sq. m.
14	Main Block	First Floor	Classroom No. 127	77 Sq. m.
15	Main Block	First Floor	Classroom No. 134	77 Sq. m.
16	Main Block	Second Floor	Classroom No. 202	90Sq. m.
17	Main Block	Second Floor	Classroom No. 203	90Sq. m.
18	Main Block	Second Floor	Classroom No. 204	90Sq. m.
19	Main Block	Second Floor	Classroom No. 205	90Sq. m.
20	Main Block	Second Floor	Classroom No. 210	77 Sq. m.
21	Main Block	Second Floor	Classroom No. 211	77 Sq. m.
22	Main Block	Second Floor	Classroom No. 214	77 Sq. m.
23	Main Block	Second Floor	Classroom No. 215	77 Sq. m.
24	Main Block	Second Floor	Classroom No. 216	77 Sq. m.
25	Main Block	Second Floor	Classroom No. 217	77 Sq. m.
26	Main Block	Second Floor	Classroom No. 228	90Sq. m.
27	Main Block	Second Floor	Classroom No. 229	90Sq. m.
28	Main Block	Second Floor	Classroom No. 230	90Sq. m.
29	Main Block	Second Floor	Classroom No. 231	90Sq. m.


PRINCIPAL



ADHIYAMAAN COLLEGE OF ENGINEERING (Autonomous)

Affiliated to Anna University – Chennai & Approved by AICTE – New Delhi.
Accredited by NAAC & NBA-UGC, New Delhi

Sl. No.	Block	Floor	Details	Sq. m.
30	Main Block	Second Floor	Classroom No. 233	77 Sq. m.
31	Main Block	Second Floor	Classroom No. 234	77 Sq. m.
32	Main Block	Second Floor	Classroom No. 235	77 Sq. m.
33	Main Block	Second Floor	Classroom No. 236	77 Sq. m.
34	Main Block	Second Floor	Classroom No. 248	90Sq. m.
35	Main Block	Second Floor	Classroom No. 249	90Sq. m.
36	Main Block	Third Floor	Classroom No. 301	90Sq. m.
37	Main Block	Third Floor	Classroom No. 302	90Sq. m.
38	Main Block	Third Floor	Classroom No. 303	90Sq. m.
39	Main Block	Third Floor	Classroom No. 304	90Sq. m.
40	Main Block	Third Floor	Classroom No. 305	90Sq. m.
41	Main Block	Third Floor	Classroom No. 306	150Sq. m.
42	Main Block	Third Floor	Classroom No.308	77 Sq. m.
43	Main Block	Third Floor	Classroom No. 314	90Sq. m.
44	Main Block	Third Floor	Classroom No. 317	90Sq. m.
45	Main Block	Third Floor	Classroom No. 318	90Sq. m.
46	Main Block	Third Floor	Classroom No. 319	90Sq. m.
47	Main Block	Third Floor	Classroom No. 320	90Sq. m.
48	Main Block	Third Floor	Classroom No. 321	90Sq. m.
49	Main Block	Third Floor	Classroom No. 323	90Sq. m.
50	Main Block	Third Floor	Classroom No. 324	90Sq. m.
51	Main Block	Third Floor	Classroom No. 325	90Sq. m.
52	Main Block	Third Floor	Classroom No. 326	90Sq. m.
53	Main Block	Third Floor	Classroom No. 327	220Sq. m.
54	Main Block	Third Floor	Classroom No. 328	90Sq. m.
55	Main Block	Third Floor	Classroom No. 329	90Sq. m.
56	Main Block	Third Floor	Classroom No. 330	90Sq. m.
57	Main Block	Third Floor	Classroom No. 331	90Sq. m.
58	Main Block	Third Floor	Classroom No. 334	90Sq. m.
59	Main Block	Third Floor	Classroom No. 335	90Sq. m.



ADHIYAMAAN COLLEGE OF ENGINEERING (Autonomous)

Affiliated to Anna University – Chennai & Approved by AICTE – New Delhi.
Accredited by NAAC & NBA-UGC, New Delhi

Sl. No.	Block	Floor	Details	Sq. m.
60	Main Block	Third Floor	Classroom No. 336	90Sq. m.
61	Main Block	Third Floor	Classroom No. 337	90Sq. m.
62	Main Block	Third Floor	Classroom No. 345	90Sq. m.
63	Main Block	Third Floor	Classroom No. 346	90Sq. m.
64	Architecture Block	First Floor	Classroom No. 108	88 Sq. m.
65	Architecture Block	First Floor	Classroom No. 109	88 Sq. m.
66	Architecture Block	Second Floor	Classroom No. 202	88 Sq. m.
67	Architecture Block	Second Floor	Classroom No. 204	88 Sq. m.
68	Architecture Block	Second Floor	Classroom No. 206	88 Sq. m.
69	Architecture Block	Third Floor	Classroom No. 309	99 Sq. m.
70	Architecture Block	Third Floor	Classroom No. 310	99 Sq. m.
71	Civil Block	First Floor	Classroom No. 111	70.68 Sq. m.
72	Civil Block	First Floor	Classroom No. 112	70.68 Sq. m.
73	Civil Block	First Floor	Classroom No. 113	70.68 Sq. m.
74	Civil Block	First Floor	Classroom No. 114	70.68 Sq. m.
75	Civil Block	First Floor	Classroom No. 115	70.68 Sq. m.
76	Civil Block	Second Floor	Classroom No. 211	70.68 Sq. m.
77	Civil Block	Second Floor	Classroom No. 212	70.68 Sq. m.
78	Civil Block	Second Floor	Classroom No. 213	70.68 Sq. m.
79	Civil Block	Third Floor	Classroom No. 312	70.68 Sq. m.
80	Civil Block	Third Floor	Classroom No. 313	70.68 Sq. m.
81	Civil Block	Third Floor	Classroom No. 314	70.68 Sq. m.
82	Civil Block	Third Floor	Classroom No. 315	70.68 Sq. m.
83	MBA Block	Ground Floor	Classroom No. G01	75 Sq. m.
84	MBA Block	Ground Floor	Classroom No. G02	75 Sq. m.
85	MBA Block	Ground Floor	Classroom No. G03	75 Sq. m.
86	MBA Block	Ground Floor	Classroom No. G04	75 Sq. m.
87	Mechanical Block	Second Floor	Classroom No. ME201	90 Sq. m.
88	Mechanical Block	Second Floor	Classroom No. ME202	90 Sq. m.
89	Mechanical Block	Second Floor	Classroom No. ME203	90 Sq. m.



ADHIYAMAAN COLLEGE OF ENGINEERING (Autonomous)

Affiliated to Anna University – Chennai & Approved by AICTE – New Delhi.
Accredited by NAAC & NBA-UGC, New Delhi

Sl. No.	Block	Floor	Details	Sq. m.
90	Mechanical Block	Second Floor	Classroom No. ME204	90 Sq. m.
91	Mechanical Block	Second Floor	Classroom No. ME205	90 Sq. m.
92	Mechanical Block	Second Floor	Classroom No. ME206	90 Sq. m.
93	Mechanical Block	Second Floor	Classroom No. ME207	90 Sq. m.
94	Mechanical Block	Third Floor	Classroom No. ME306	90 Sq. m.
95	Mechanical Block	Third Floor	Classroom No. ME307	90 Sq. m.
96	Mechanical Block	Third Floor	Classroom No. ME308	90 Sq. m.

PRINCIPAL



ADHIYAMAAN COLLEGE OF ENGINEERING (Autonomous)

Affiliated to Anna University– Chennai & Approved by AICTE – New Delhi.
Accredited by NAAC & NBA-UGC, New Delhi

Adhiyamaan College of Engineering (Autonomous), Hosur

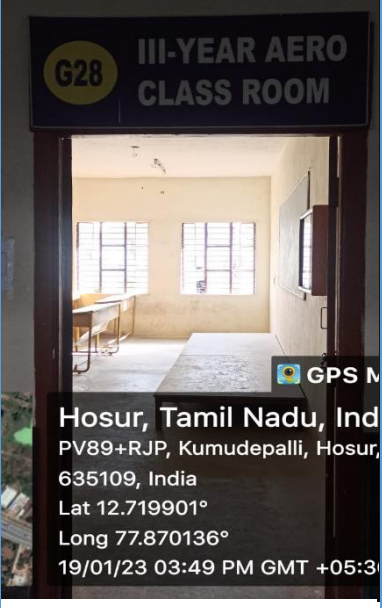
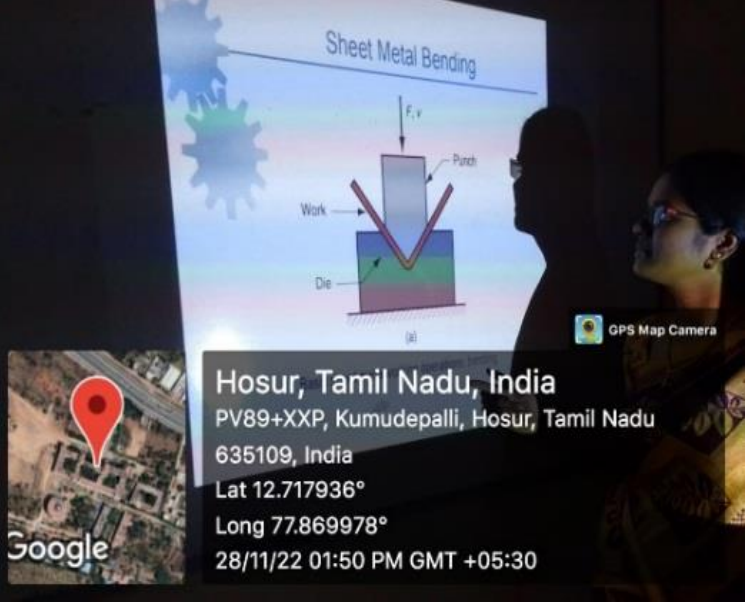

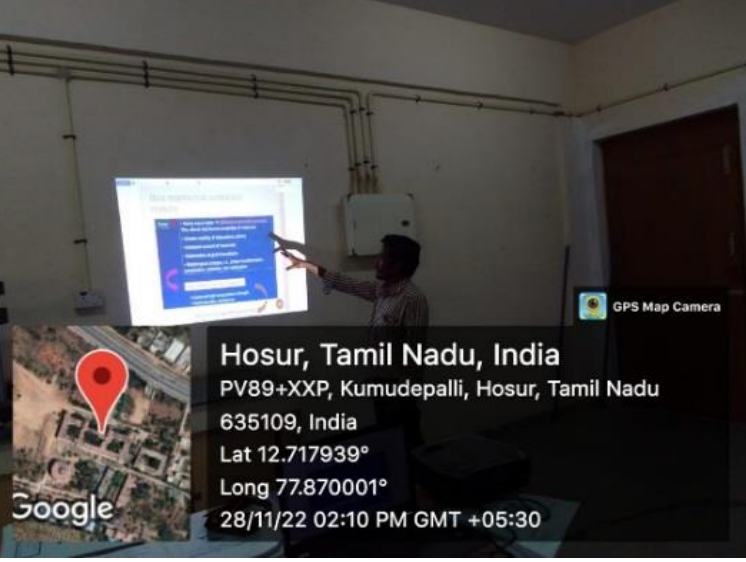
Classrooms Photo

Sl. No.	Room No.	Photo
1	MB/G26	<p>Hosur, Tamil Nadu, India PV89+RJP, Kumudepalli, Hosur, Tamil Nadu Lat 12.719901° Long 77.870136° 03/04/23 11:04 AM GMT +05:30</p> <p>Hosur, Tamil Nadu, India PV89+RJP, Kumudepalli, Hosur, Tamil Nadu 635109, India Lat 12.719901° Long 77.870136° 03/04/23 11:06 AM GMT +05:30</p>
2	MB/G27	<p>Hosur, Tamil Nadu, India PV89+RJP, Kumudepalli, Hosur, Tamil Nadu 635109, India Lat 12.719901°</p> <p>Hosur, Tamil Nadu, India PV89+XXP, Kumudepalli, Hosur, Tamil Nadu 635109, India Lat 12.717694° Long 77.86981° 28/11/22 11:45 AM GMT +05:30</p>



ADHIYAMAAN COLLEGE OF ENGINEERING (Autonomous)

Affiliated to Anna University– Chennai & Approved by AICTE – New Delhi.
Accredited by NAAC & NBA-UGC, New Delhi

Sl. No.	Room No.	Photo
3	MB/G28  <p>Hosur, Tamil Nadu, India PV89+RJP, Kumudepalli, Hosur, 635109, India Lat 12.719901° Long 77.870136° 19/01/23 03:49 PM GMT +05:30</p>	 <p>Hosur, Tamil Nadu, India PV89+XXP, Kumudepalli, Hosur, Tamil Nadu 635109, India Lat 12.717936° Long 77.869978° 28/11/22 01:50 PM GMT +05:30</p>
4	MB/G29  <p>Hosur, Tamil Nadu, India PV89+RJP, Kumudepalli, Hosur, T 635109, India Lat 12.719901° Long 77.870136° 19/01/23 03:49 PM GMT +05:30</p>	 <p>Hosur, Tamil Nadu, India PV89+XXP, Kumudepalli, Hosur, Tamil Nadu 635109, India Lat 12.717939° Long 77.870001° 28/11/22 02:10 PM GMT +05:30</p>



ADHIYAMAAN COLLEGE OF ENGINEERING (Autonomous)





Affiliated to Anna University– Chennai & Approved by AICTE – New Delhi.
Accredited by NAAC & NBA-UGC, New Delhi

Sl. No.	Room No.	Photo
5	AR/109	<p>Hosur, Tamil Nadu, India Adiyaman College of Engineering C Nagar, NH 44, Kumudepalli, Hosur, 635109, India Lat 12.715428° Long 77.87017° 19/01/23 03:33 PM GMT +05:30</p> <p>Moranapalli, Tamil Nadu, India Sipcot Phase II Industrial Complex, Sipcot Ph 2, Sipcot Phase II Industrial Complex, Sipcot Ph 2, Moranapalli, Tamil Nadu 635109, India Lat 12.721149° Long 77.868043° 12/11/22 10:04 AM GMT +05:30</p>
6	AR/108	<p>Hosur, Tamil Nadu, India PV8C+752, Kumudepalli, Hosur, Tamil Nadu 635109, India Lat 12.715565° Long 77.870228° 21/01/23 10:42 AM GMT +05:30</p> <p>Hosur, Tamil Nadu, India Adhiyamaan College Athletic Field, 166, Kumudepalli, Hosur, Tamil Nadu 635109, India Lat 12.715073° Long 77.869847° 18/11/22 10:38 AM GMT +05:30</p>



ADHIYAMAAN COLLEGE OF ENGINEERING (Autonomous)

Affiliated to Anna University– Chennai & Approved by AICTE – New Delhi.
Accredited by NAAC & NBA-UGC, New Delhi

Sl. No.	Room No.	Photo
7	AR/206  <p>Hosur, Tamil Nadu, India Adiyamaan College of Engineering Campu Nagar, NH 44, Kumudepalli, Hosur, Tami 635109, India Lat 12.715428° Long 77.87017° 19/01/23 03:35 PM GMT +05:30</p>	 <p>Hosur, Tamil Nadu, India PV8C+752, Kumudepalli, Hosur, Tamil Nadu 635109, India Lat 12.715739° Long 77.870366° 18/11/22 11:31 AM GMT +05:30</p>
8	AR/102  <p>Hosur, Tamil Nadu, India PV89+HJ7, Kumudepalli, Hosur, Tamil Nadu 635109, India Lat 12.716309° Long 77.869064° 19/01/23 03:31 PM GMT +05:30</p>	 <p>Hosur, Tamil Nadu, India Adhiyamaan college of Engineering (Autonomous, Kumudepalli, Hosur, Tamil Nadu 635109, India Lat 12.715794° Long 77.870405° 18/11/22 11:27 AM GMT +05:30</p>



ADHIYAMAAN COLLEGE OF ENGINEERING (Autonomous)




Affiliated to Anna University– Chennai & Approved by AICTE – New Delhi.
Accredited by NAAC & NBA-UGC, New Delhi

Sl. No.	Room No.	Photo
9	AR/202	<p>Hosur, Tamil Nadu, India PV6G+345, Kumudepalli, Hosur, Tamil Nadu 635109, India Lat 12.709502° Long 77.874422° 19/01/23 03:36 PM GMT +05:30</p> <p>Hosur, Tamil Nadu, India PV8C+73W, Kumudepalli, Hosur, Tamil Nadu 635109, India Lat 12.715838° Long 77.870167° 18/11/22 11:03 AM GMT +05:30</p>
10	AR/204	<p>Hosur, Tamil Nadu, India PV8C+H49, Kumudepalli, Hosur, Tamil Nadu 635109, India Lat 12.716333° Long 77.870805° 19/01/23 03:35 PM GMT +05:30</p> <p>Hosur, Tamil Nadu, India PV8C+73W, Kumudepalli, Hosur, Tamil Nadu 635109, India Lat 12.715822° Long 77.87022° 18/11/22 11:07 AM GMT +05:30</p>



ADHIYAMAAN COLLEGE OF ENGINEERING (Autonomous)




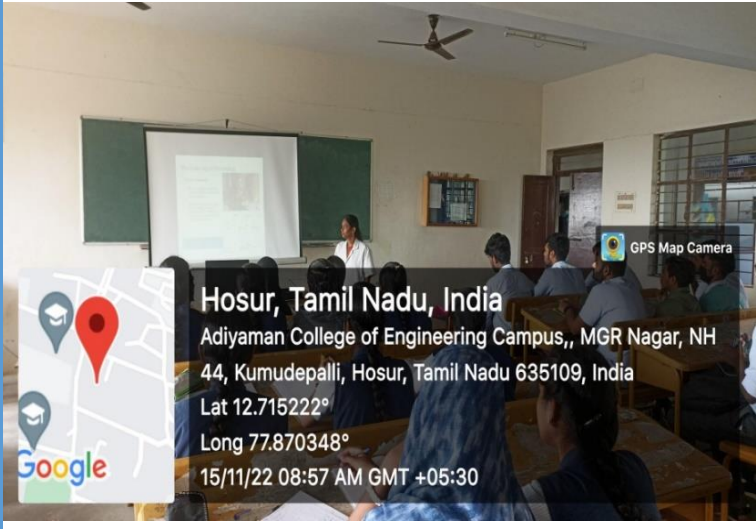
Affiliated to Anna University– Chennai & Approved by AICTE – New Delhi.
Accredited by NAAC & NBA-UGC, New Delhi

Sl. No.	Room No.	Photo
11	CB/312  <p>Hosur, Tamil Nadu, India PV8C+235, Kumudepalli, Hosur, Tamil Nadu 635109, India Lat 12.715068° Long 77.870223° 19/01/23 03:41 PM GMT +05:30</p>	 <p>Hosur, Tamil Nadu, India PV8C+35F, Kumudepalli, Hosur, Tamil Nadu 635109, India Lat 12.715077° Long 77.870378° 15/11/22 09:22 AM GMT +05:30</p>
12	CB/313  <p>Hosur, Tamil Nadu, India PV8C+235, Kumudepalli, Hosur, Tamil Nadu 635109, India Lat 12.715011° Long 77.870125° 19/01/23 03:41 PM GMT +05:30</p>	 <p>Hosur, Tamil Nadu, India PV8C+35F, Kumudepalli, Hosur, Tamil Nadu 635109, India Lat 12.715132° Long 77.870296° 15/11/22 09:34 AM GMT +05:30</p>



ADHIYAMAAN COLLEGE OF ENGINEERING (Autonomous)

Affiliated to Anna University– Chennai & Approved by AICTE – New Delhi.
Accredited by NAAC & NBA-UGC, New Delhi

Sl. No.	Room No.	Photo
13	CB/314  <p>Hosur, Tamil Nadu, India PV8C+235, Kumudepalli, Hosur Nadu 635109, India Lat 12.715011° Long 77.870125° 19/01/23 03:41 PM GMT +05:30</p>	 <p>Hosur, Tamil Nadu, India PV8C+35F, Kumudepalli, Hosur, Tamil Nadu 635109, India Lat 12.715139° Long 77.870347° 15/11/22 09:21 AM GMT +05:30</p>
14	CB/315  <p>Hosur, Tamil Nadu, India Adiyaman College of Engineering Campus,, Nagar, NH 44, Kumudepalli, Hosur, Tamil N 635109, India Lat 12.715358° Long 77.870316° 19/01/23 03:40 PM GMT +05:30</p>	 <p>Hosur, Tamil Nadu, India Adiyaman College of Engineering Campus,, MGR Nagar, NH 44, Kumudepalli, Hosur, Tamil Nadu 635109, India Lat 12.715222° Long 77.870348° 15/11/22 08:57 AM GMT +05:30</p>



ADHIYAMAAN COLLEGE OF ENGINEERING (Autonomous)

Affiliated to Anna University– Chennai & Approved by AICTE – New Delhi.
Accredited by NAAC & NBA-UGC, New Delhi

Sl. No.	Room No.	Photo
15	MB/314 314 II BME	 Hosur, Tamil Nadu, India PV89+RJP, Kumudepalli, Hosur, Tamil Nadu 635109, India Lat 12.719901° Long 77.870136° 19/01/23 04:21 PM GMT +05:30
16	MB/345 345 IV BME	 Hosur, Tamil Nadu, India PV89+XXP, Kumudepalli, Hosur, Tamil Nadu 635109, India Lat 12.717593° Long 77.869622° 16/07/22 03:07 PM



ADHIYAMAAN COLLEGE OF ENGINEERING (Autonomous)

Affiliated to Anna University– Chennai & Approved by AICTE – New Delhi.
Accredited by NAAC & NBA-UGC, New Delhi

Sl. No.	Room No.	Photo
17	MB/346	<p>Hosur, Tamil Nadu, India PV89+RJP, Kumudepalli, Hosur, Tamil Nadu 635109, India Lat 12.719901° Long 77.870136° 21/01/23 10:02 AM GMT +05:30</p> <p>Hosur, Tamil Nadu, India PV89+XXP, Kumudepalli, Hosur, Tamil Nadu 635109, India Lat 12.717602° Long 77.869628° 16/07/22 03:19 PM</p>
18	CB/211	<p>Hosur, Tamil Nadu, India Adhiyamaan college of Engineering (Autonomous, Kumudepalli, Hosur, Tamil Nadu 635109, India Lat 12.715855° Long 77.870782° 19/01/23 03:37 PM GMT +05:30</p> <p>Hosur, Tamil Nadu, India 166, Kumudepalli, Hosur, Tamil Nadu 635109, India Lat 12.715616° Long 77.869979° 06/01/23 04:07 PM GMT +05:30</p>



ADHIYAMAAN COLLEGE OF ENGINEERING (Autonomous)

Affiliated to Anna University– Chennai & Approved by AICTE – New Delhi.
Accredited by NAAC & NBA-UGC, New Delhi

Sl. No.	Room No.	Photo
19	CB/212 B.TECH CHEMICAL ENGINEERING III - YEAR CR-212	<p>Hosur, Tamil Nadu, India PV8C+35F, Kumudepalli, Hosur, Tamil Nadu 635109, India Lat 12.715194° Long 77.870462° 11/11/22 12:37 PM GMT +05:30</p>
20	CB/213 B.TECH CHEMICAL ENGINEERING IV - YEAR CR-213	<p>Hosur, Tamil Nadu, India PV8C+35F, Kumudepalli, Hosur, Tamil Nadu 635109, India Lat 12.715139° Long 77.870411° 11/11/22 12:31 PM GMT +05:30</p>

PRINCIPAL



ADHIYAMAAN COLLEGE OF ENGINEERING (Autonomous)

Affiliated to Anna University– Chennai & Approved by AICTE – New Delhi.
Accredited by NAAC & NBA-UGC, New Delhi

Sl. No.	Room No.	Photo
21	CE/111	
22	CE/112	



ADHIYAMAAN COLLEGE OF ENGINEERING (Autonomous)


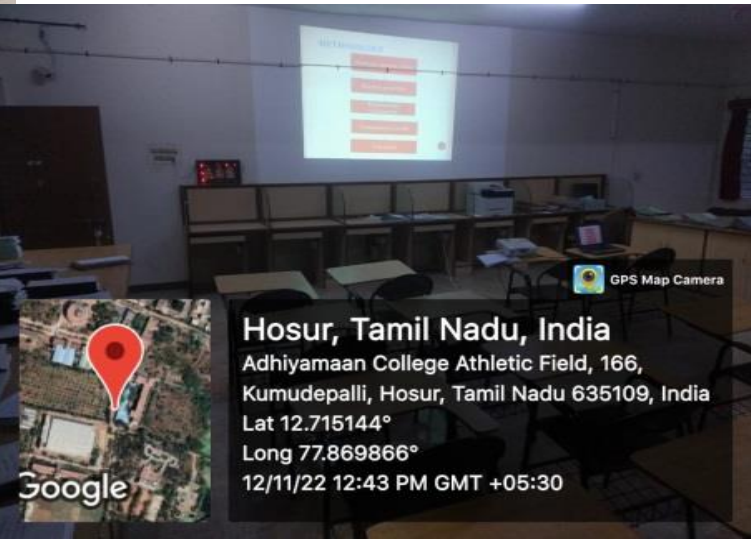


Affiliated to Anna University– Chennai & Approved by AICTE – New Delhi.
Accredited by NAAC & NBA-UGC, New Delhi

Sl. No.	Room No.	Photo
23	CE/113	 <p>Hosur, Tamil Nadu, India PV8C+235, Kumudepalli, Hosur, Tamil Nadu 635109, India Lat 12.715101° Long 77.870109° 12/11/22 12:07 PM GMT +05:30</p>
24	CE/114	 <p>Hosur, Tamil Nadu, India Adhiyamaan College Athletic Field, 166, Kumudepalli, Hosur, Tamil Nadu 635109, India Lat 12.715144° Long 77.869866° 12/11/22 12:43 PM GMT +05:30</p>



ADHIYAMAAN COLLEGE OF ENGINEERING (Autonomous)

Affiliated to Anna University– Chennai & Approved by AICTE – New Delhi.
Accredited by NAAC & NBA-UGC, New Delhi

Sl. No.	Room No.	Photo
25	CE/115 115	  <p>Hosur, Tamil Nadu, India Adiyaman College of Engineering Campus,, Nagar, NH 44, Kumudepalli, Hosur, Tamil Na 635109, India Lat 12.715247° Long 77.870195° 19/01/23 03:44 PM GMT +05:30</p> <p>Hosur, Tamil Nadu, India Adhiyamaan College Athletic Field, 166, Kumudepalli, Hosur, Tamil Nadu 635109, India Lat 12.715144° Long 77.869866° 12/11/22 12:43 PM GMT +05:30</p>
26	MB/125 125 II CSE - A CLASS ROOM	  <p>Hosur, Tamil Nadu, India PV89+RJP, Kumudepalli, Hos 635109, India Lat 12.719901° Long 77.870136° 19/01/23 03:43 PM GMT +05:30</p> <p>Hosur, Tamil Nadu, India AREI COLLEGE, Kumudepalli, Hosur, Tamil Nadu 635109, India Lat 12.717382° Long 77.870324° 18/11/22 10:05 AM GMT +05:30</p>

PRINCIPAL



ADHIYAMAAN COLLEGE OF ENGINEERING (Autonomous)

Affiliated to Anna University– Chennai & Approved by AICTE – New Delhi.
Accredited by NAAC & NBA-UGC, New Delhi

Sl. No.	Room No.	Photo
27	MB/126 126 II CSE - B CLASS ROOM	<p>Hosur, Tamil Nadu, India PV8C+752, Kumudepalli, Hosur, Ta Nadu 635109, India Lat 12.715565° Long 77.870228° 21/01/23 09:58 AM GMT +05:30</p> <p>Hosur, Tamil Nadu, India PV89+XXP, Kumudepalli, Hosur, Tamil Nadu 635109, India Lat 12.717477° Long 77.870113° 18/11/22 09:51 AM GMT +05:30</p>
28	MB/127 127 II CSE - C CLASS ROOM	<p>Hosur, Tamil Nadu, PV89+RJP, Kumudepalli, H 635109, India Lat 12.719901° Long 77.870136° 19/01/23 03:43 PM GMT +</p> <p>Hosur, Tamil Nadu, India AREI COLLEGE, Kumudepalli, Hosur, Tamil Nadu 635109, India Lat 12.717382° Long 77.870324° 18/11/22 10:00 AM GMT +05:30</p>



ADHIYAMAAN COLLEGE OF ENGINEERING (Autonomous)


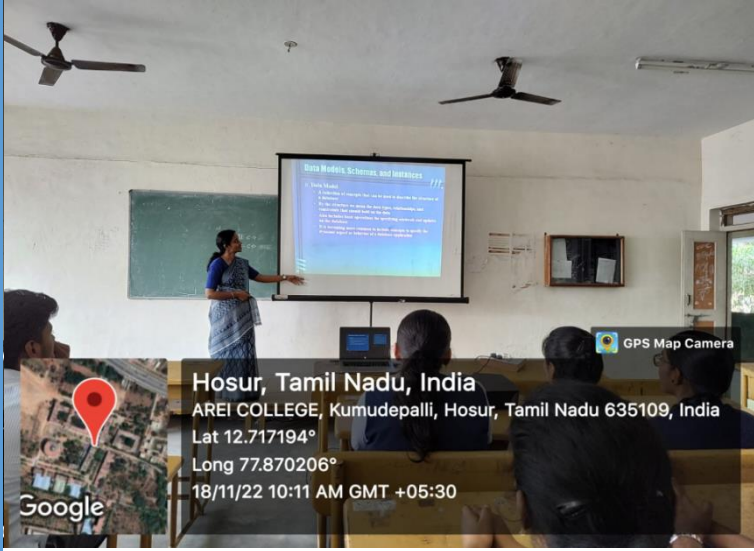

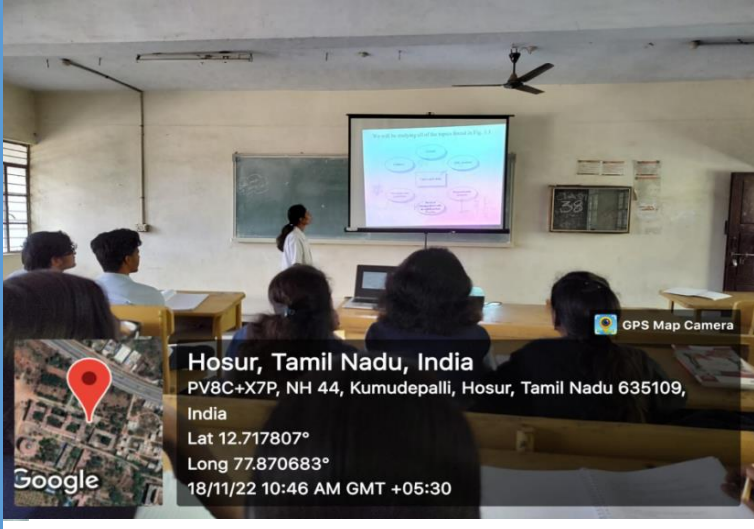
Affiliated to Anna University– Chennai & Approved by AICTE – New Delhi.
Accredited by NAAC & NBA-UGC, New Delhi

Sl. No.	Room No.	Photo
29	MB/121	<p>Hosur, Tamil Nadu, India PV89+RJP, Kumudepalli, Hosur, Tamil Nadu 635109, India Lat 12.719901° Long 77.870136° 19/01/23 03:46 PM GMT +05:30</p> <p>post, Tamil Nadu, India PV8F+HC7, Perandapalli -Thorapalli road, Kamaraj Nagar, Kumudepalli, post, Tamil Nadu 635109, India Lat 12.717251° Long 77.873246° 18/11/22 10:23 AM GMT +05:30</p>
30	MB/122	<p>Hosur, Tamil Nadu, India PV89+RJP, Kumudepalli, Hosur, Tamil Nadu 635109, India Lat 12.719901° Long 77.870136° 19/01/23 03:45 PM GMT +05:30</p> <p>Hosur, Tamil Nadu, India PV8C+X7P, NH 44, Kumudepalli, Hosur, Tamil Nadu 635109, India Lat 12.717375° Long 77.870498° 18/11/22 10:17 AM GMT +05:30</p>



ADHIYAMAAN COLLEGE OF ENGINEERING (Autonomous)








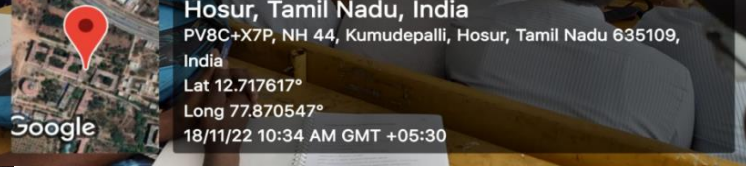
Affiliated to Anna University– Chennai & Approved by AICTE – New Delhi.
Accredited by NAAC & NBA-UGC, New Delhi

Sl. No.	Room No.	Photo
31	MB/124  <p>124 III CSE - C CLASS ROOM</p> <p>Hosur, Tamil Nadu, India PV89+RJP, Kumudepalli, Hosur 635109, India Lat 12.719901° Long 77.870136° 19/01/23 03:44 PM GMT +05:30</p>	 <p>Hosur, Tamil Nadu, India AREI COLLEGE, Kumudepalli, Hosur, Tamil Nadu 635109, India Lat 12.717194° Long 77.870206° 18/11/22 10:11 AM GMT +05:30</p>
32	MB/115  <p>115 IV CSE - A CLASS ROOM</p> <p>Hosur, Tamil Nadu, India PV89+RJP, Kumudepalli, Hosur, Tam 635109, India Lat 12.719901° Long 77.870136° 19/01/23 03:47 PM GMT +05:30</p>	 <p>Hosur, Tamil Nadu, India PV8C+X7P, NH 44, Kumudepalli, Hosur, Tamil Nadu 635109, India Lat 12.717807° Long 77.870683° 18/11/22 10:46 AM GMT +05:30</p>



ADHIYAMAAN COLLEGE OF ENGINEERING (Autonomous)


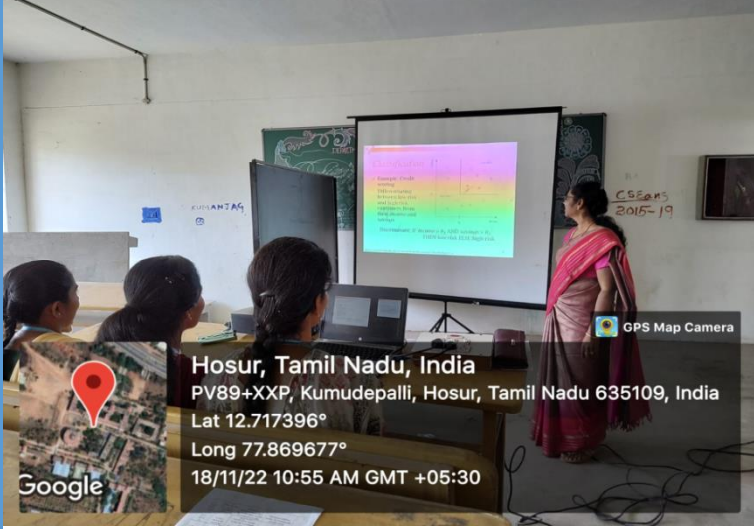

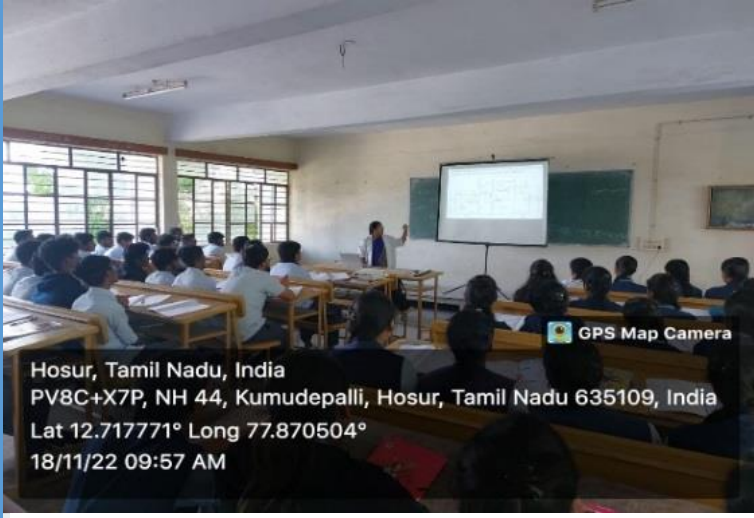
Affiliated to Anna University– Chennai & Approved by AICTE – New Delhi.
Accredited by NAAC & NBA-UGC, New Delhi

Sl. No.	Room No.	Photo
33	MB/116  	 
34	MB/119  	 



ADHIYAMAAN COLLEGE OF ENGINEERING (Autonomous)


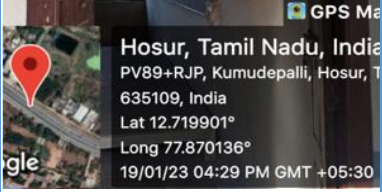

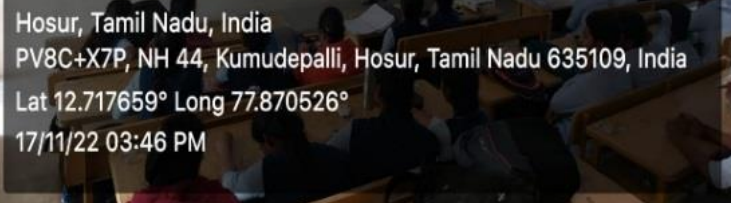



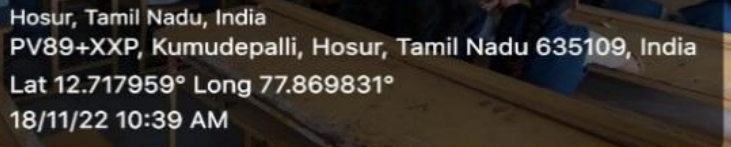
Affiliated to Anna University– Chennai & Approved by AICTE – New Delhi.
Accredited by NAAC & NBA-UGC, New Delhi

Sl. No.	Room No.	Photo
35	MB/134  Hosur, Tamil Nadu, India PV8C+752, Kumudepalli, Hosur, Tamil Nadu 635109, India Lat 12.715565° Long 77.870228° 21/01/23 10:03 AM GMT +05:30	 Hosur, Tamil Nadu, India PV89+XXP, Kumudepalli, Hosur, Tamil Nadu 635109, India Lat 12.717396° Long 77.869677° 18/11/22 10:55 AM GMT +05:30
36	MB/215  Hosur, Tamil Nadu, India PV89+RJP, Kumudepalli, Hosur, Tamil Nadu 635109, India Lat 12.719901° Long 77.870136° 19/01/23 04:28 PM GMT +05:30	 Hosur, Tamil Nadu, India PV8C+X7P, NH 44, Kumudepalli, Hosur, Tamil Nadu 635109, India Lat 12.717771° Long 77.870504° 18/11/22 09:57 AM



ADHIYAMAAN COLLEGE OF ENGINEERING (Autonomous)

Affiliated to Anna University– Chennai & Approved by AICTE – New Delhi.
Accredited by NAAC & NBA-UGC, New Delhi

Sl. No.	Room No.	Photo
37	MB/216  	 
38	MB/217  	 



ADHIYAMAAN COLLEGE OF ENGINEERING (Autonomous)

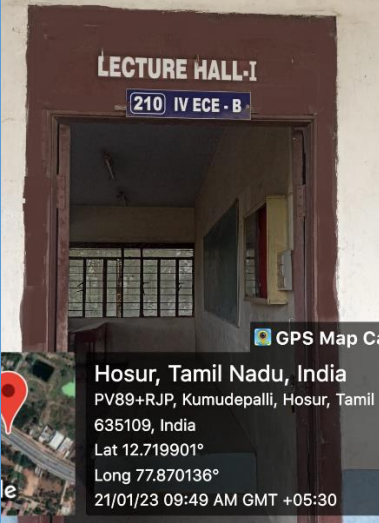
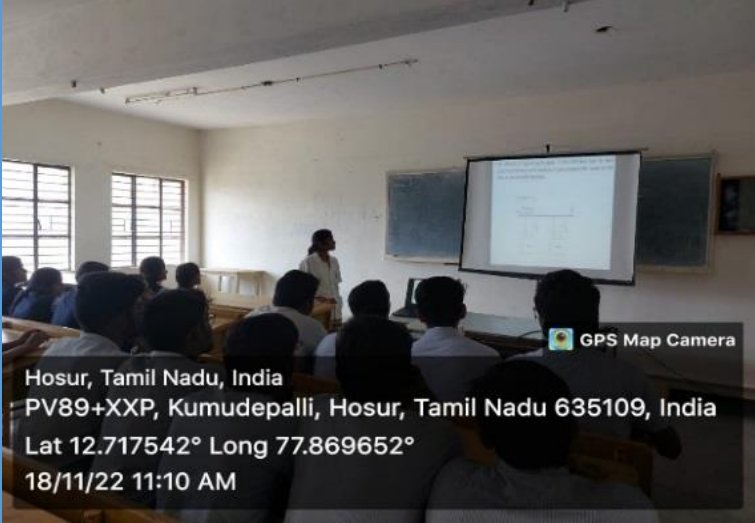


Affiliated to Anna University– Chennai & Approved by AICTE – New Delhi.
Accredited by NAAC & NBA-UGC, New Delhi

Sl. No.	Room No.	Photo
39	MB/234	<p>Hosur, Tamil Nadu, India PV8C+752, Kumudepalli, Hosur, Tamil Nadu 635109, India Lat 12.715565° Long 77.870228° 21/01/23 09:57 AM GMT +05:30</p> <p>Hosur, Tamil Nadu, India PV89+XXP, Kumudepalli, Hosur, Tamil Nadu 635109, India Lat 12.717875° Long 77.869876° 18/11/22 10:48 AM</p>
40	MB/236	<p>Hosur, Tamil Nadu, India PV89+RJP, Kumudepalli, Hosur, Tamil Nadu 635109, India Lat 12.719901° Long 77.870136° 19/01/23 04:31 PM GMT +05:30</p> <p>Hosur, Tamil Nadu, India PV89+XXP, Kumudepalli, Hosur, Tamil Nadu 635109, India Lat 12.717865° Long 77.870382° 18/11/22 10:17 AM</p>



ADHIYAMAAN COLLEGE OF ENGINEERING (Autonomous)

Affiliated to Anna University– Chennai & Approved by AICTE – New Delhi.
Accredited by NAAC & NBA-UGC, New Delhi

Sl. No.	Room No.	Photo
41	MB/210  <p>Hosur, Tamil Nadu, India PV89+RJP, Kumudepalli, Hosur, Tamil 635109, India Lat 12.719901° Long 77.870136° 21/01/23 09:49 AM GMT +05:30</p>	 <p>Hosur, Tamil Nadu, India PV89+XXP, Kumudepalli, Hosur, Tamil Nadu 635109, India Lat 12.717542° Long 77.869652° 18/11/22 11:10 AM</p>
42	MB/211  <p>Hosur, Tamil Nadu, India Adhiyamaan college of Engineering (Autonomous, Kumudepalli, Hosur, Tamil Nadu 635109, India Lat 12.715855° Long 77.870782° 19/01/23 03:37 PM GMT +05:30</p>	 <p>Hosur, Tamil Nadu, India PV89+XXP, Kumudepalli, Hosur, Tamil Nadu 635109, India Lat 12.717402° Long 77.870056° 18/11/22 11:55 AM</p>



ADHIYAMAAN COLLEGE OF ENGINEERING (Autonomous)

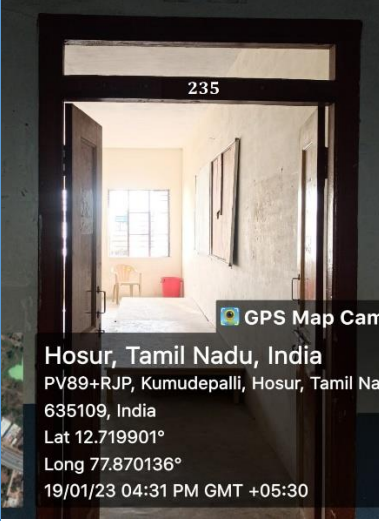

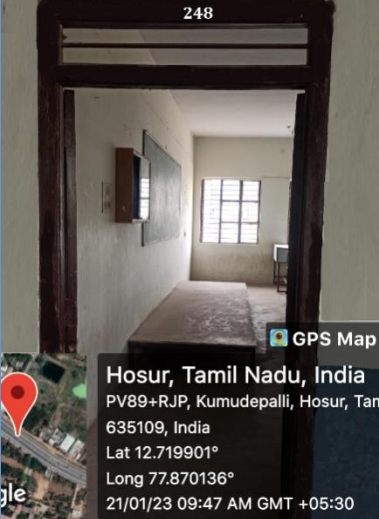

Affiliated to Anna University– Chennai & Approved by AICTE – New Delhi.
Accredited by NAAC & NBA-UGC, New Delhi

Sl. No.	Room No.	Photo
43	MB/243	<p>Hosur, Tamil Nadu, India PV89+RJP, Kumudepalli, Hosur, Tamil Nadu 635109, India Lat 12.719901° Long 77.870136° 19/01/23 04:03 PM GMT +05:30</p> <p>Hosur, Tamil Nadu, India AREI COLLEGE, Kumudepalli, Hosur, Tamil Nadu 635109, India Lat 12.716985° Long 77.869947° 18/11/22 12:01 PM</p>
44	MB/233	<p>Hosur, Tamil Nadu, India PV89+RJP, Kumudepalli, Hosur, Tamil Nadu 635109, India Lat 12.719901° Long 77.870136° 19/01/23 04:30 PM GMT +05:30</p> <p>Hosur, Tamil Nadu, India PV8C+X7P, NH 44, Kumudepalli, Hosur, Tamil Nadu 635109, India Lat 12.717613° Long 77.870538° 15/11/22 02:49 PM</p>



ADHIYAMAAN COLLEGE OF ENGINEERING (Autonomous)

Affiliated to Anna University– Chennai & Approved by AICTE – New Delhi.
Accredited by NAAC & NBA-UGC, New Delhi

Sl. No.	Room No.	Photo
45	MB/235  <p>Hosur, Tamil Nadu, India PV89+RJP, Kumudepalli, Hosur, Tamil Na 635109, India Lat 12.719901° Long 77.870136° 19/01/23 04:31 PM GMT +05:30</p>	 <p>Hosur, Tamil Nadu, India PV8C+X7P, NH 44, Kumudepalli, Hosur, Tamil Nadu 635109, India Lat 12.717617° Long 77.870478° 15/11/22 02:50 PM</p>
46	MB/248  <p>Hosur, Tamil Nadu, India PV89+RJP, Kumudepalli, Hosur, Tan 635109, India Lat 12.719901° Long 77.870136° 21/01/23 09:47 AM GMT +05:30</p>	 <p>Hosur, Tamil Nadu, India PV99+5JW, Kumudepalli, Hosur, Tamil Nadu 635109, India Lat 12.717634° Long 77.869333° 18/11/22 03:33 PM</p>



ADHIYAMAAN COLLEGE OF ENGINEERING (Autonomous)

Affiliated to Anna University– Chennai & Approved by AICTE – New Delhi.
Accredited by NAAC & NBA-UGC, New Delhi

Sl. No.	Room No.	Photo
47	MB/308	<p>Hosur, Tamil Nadu, India PV89+RJP, Kumudepalli, Hosur, Tamil Nadu 635109, India Lat 12.719901° Long 77.870136° 21/01/23 09:55 AM GMT +05:30</p> <p>Hosur, Tamil Nadu, India PV89+XXP, Kumudepalli, Hosur, Tamil Nadu 635109, India Lat 12.717946° Long 77.870274° 18/11/22 02:49 PM</p>
48	MB/214	<p>Hosur, Tamil Nadu, India PV89+RJP, Kumudepalli, Hosur, Tamil Nadu 635109, India Lat 12.719901° Long 77.870136° 19/01/23 04:28 PM GMT +05:30</p> <p>Hosur, Tamil Nadu, India PV99+7RH, Kumudepalli, Hosur, Tamil Nadu 635109, India Lat 12.7182° Long 77.869677° 18/11/22 03:50 PM</p>



ADHIYAMAAN COLLEGE OF ENGINEERING (Autonomous)

Affiliated to Anna University– Chennai & Approved by AICTE – New Delhi.
Accredited by NAAC & NBA-UGC, New Delhi

Sl. No.	Room No.	Photo
49	MB/301	
50	MB/302	



ADHIYAMAAN COLLEGE OF ENGINEERING (Autonomous)

Affiliated to Anna University– Chennai & Approved by AICTE – New Delhi.
Accredited by NAAC & NBA-UGC, New Delhi

Sl. No.	Room No.	Photo
51	MB/303	<p>Hosur, Tamil Nadu, India PV89+RJP, Kumudepalli, Hosur, Tamil Nadu 635109, India Lat 12.719901° Long 77.870136° 19/01/23 04:15 PM GMT +05:30</p> <p>Hosur, Tamil Nadu, India PV99+5JW, Kumudepalli, Hosur, Tamil Nadu 635109, India Lat 12.717782° Long 77.869051° 15/11/22 02:35 PM GMT +05:30</p>
52	MB/304	<p>Hosur, Tamil Nadu, India PV89+RJP, Kumudepalli, Hosur, Tamil Nadu 635109, India Lat 12.719901° Long 77.870136° 19/01/23 04:20 PM GMT +05:30</p> <p>Hosur, Tamil Nadu, India PV99+5JW, Kumudepalli, Hosur, Tamil Nadu 635109, India Lat 12.717981° Long 77.869242° 15/11/22 02:42 PM GMT +05:30</p>



ADHIYAMAAN COLLEGE OF ENGINEERING (Autonomous)

Affiliated to Anna University– Chennai & Approved by AICTE – New Delhi.
Accredited by NAAC & NBA-UGC, New Delhi

Sl. No.	Room No.	Photo
53	MB/249	<p>Hosur, Tamil Nadu, India PV89+RJP, Kumudepalli, Hosur, Tamil Nadu 635109, India Lat 12.719901° Long 77.870136° 19/01/23 04:05 PM GMT +05:30</p> <p>Hosur, Tamil Nadu, India Adhiyamaan college of Engineering ,PV99+7RH, Kumudepalli, Hosur, Tamil Nadu 635109, India Lat 12.718017° Long 77.869714° 14/11/22 02:51 PM GMT +05:30</p>
54	MB/202	<p>Hosur, Tamil Nadu, India PV89+RJP, Kumudepalli, Hosur, Tamil Nadu 635109, India Lat 12.719901° Long 77.870136° 21/01/23 09:40 AM GMT +05:30</p> <p>Hosur, Tamil Nadu, India PV99+7RH, Kumudepalli, Hosur, Tamil Nadu 635109, India Lat 12.718004° Long 77.869714° 14/11/22 02:29 PM GMT +05:30</p>



ADHIYAMAAN COLLEGE OF ENGINEERING (Autonomous)

Affiliated to Anna University– Chennai & Approved by AICTE – New Delhi.
Accredited by NAAC & NBA-UGC, New Delhi

Sl. No.	Room No.	Photo
55	MB/203	<p>Hosur, Tamil Nadu, India PV89+RJP, Kumudepalli, Hosur, Tamil Nadu 635109, India Lat 12.719901° Long 77.870136° 19/01/23 04:07 PM GMT +05:30</p> <p>Hosur, Tamil Nadu, India Adhiyamaan college of Engineering ,PV99+7RH, Kumudepalli, Hosur, Tamil Nadu 635109, India Lat 12.718017° Long 77.869714° 14/11/22 03:02 PM GMT +05:30</p>
56	MB/204	<p>Hosur, Tamil Nadu, India PV89+RJP, Kumudepalli, Hosur, Tamil Nadu 635109, India Lat 12.719901° Long 77.870136° 03/04/23 10:53 AM GMT +05:30</p> <p>Hosur, Tamil Nadu, India PV89+RJP, Kumudepalli, Hosur, Tamil Nadu 635109, India Lat 12.719901° Long 77.870136° 03/04/23 10:53 AM GMT +05:30</p>



ADHIYAMAAN COLLEGE OF ENGINEERING (Autonomous)





Affiliated to Anna University– Chennai & Approved by AICTE – New Delhi.
Accredited by NAAC & NBA-UGC, New Delhi

Sl. No.	Room No.	Photo
57	MB/205	<p>Hosur, Tamil Nadu, India PV89+RJP, Kumudepalli, Hosur, Tamil Nadu Lat 12.719901° Long 77.870136° 03/04/23 10:57 AM GMT +05:30</p> <p>Hosur, Tamil Nadu, India PV89+RJP, Kumudepalli, Hosur, Tamil Nadu 635109, India Lat 12.719901° Long 77.870136° 03/04/23 10:57 AM GMT +05:30</p>
58	MB/110	<p>Hosur, Tamil Nadu, India PV89+RJP, Kumudepalli, Hosur, Tamil Nadu 635109, India Lat 12.719901° Long 77.870136° 21/01/23 11:36 AM GMT +05:30</p> <p>Hosur, Tamil Nadu, India PV89+XXP, Kumudepalli, Hosur, Tamil Nadu 635109, India Lat 12.717921° Long 77.870025° 16/07/22 02:28 PM</p>



ADHIYAMAAN COLLEGE OF ENGINEERING (Autonomous)





Affiliated to Anna University– Chennai & Approved by AICTE – New Delhi.
Accredited by NAAC & NBA-UGC, New Delhi

Sl. No.	Room No.	Photo
59	PG/G1 MBA CLASS ROOM-1	  <p> Hosur, Tamil Nadu, India Dr MGR Nagar, Kumudepalli, Hosur, Tamil Nadu 635109, India Lat N 12° 43' 11.9136" Long E 77° 52' 9.5952" 11/11/22 11:23 AM </p> <p> 21.29° C 255° W 56.0 μT </p>
60	PG/G2 MBA CLASS ROOM-2	  <p> Hosur, Tamil Nadu, India Dr MGR Nagar, Kumudepalli, Hosur, Tamil Nadu 635109, India Lat N 12° 43' 13.8684" Long E 77° 52' 8.652" 11/11/22 04:33 PM </p> <p> 22.29° C 270° W 96.0 μT </p>



ADHIYAMAAN COLLEGE OF ENGINEERING (Autonomous)

Affiliated to Anna University– Chennai & Approved by AICTE – New Delhi.
Accredited by NAAC & NBA-UGC, New Delhi

Sl. No.	Room No.	Photo
61	PG/G3 MBA CLASS ROOM-3	  <p> PV8C+X8H, Kumudepalli, Hosur, Tamil Nadu 635109, Latitude 12.71727109° Longitude 77.87100619° Local 09:46:06 AM Altitude 11.14 meters GMT 04:16:06 AM Saturday, 21.01.2023 </p> <p> 44 Adhiyamaan College of Engineering Hosur, Tamil Nadu, India Dr MGR Nagar, Kumudepalli, Hosur, Tamil Nadu 635109, India Lat N 12° 43' 13.8684" Long E 77° 52' 8.652" 11/11/22 04:29 PM 22.29° C 263° W 47.0 μT </p>
62	PG/G4 MBA CLASS ROOM-4	  <p> PV8C+X8H, Kumudepalli, Hosur, Tamil Nadu 635109, India Latitude 12.71727562° Longitude 77.87099566° Local 09:47:13 AM Altitude 11.14 meters GMT 04:17:13 AM Saturday, 21.01.2023 </p> <p> 44 Adhiyamaan College of Engineering Hosur, Tamil Nadu, India Dr MGR Nagar, Kumudepalli, Hosur, Tamil Nadu 635109, India Lat N 12° 43' 11.5356" Long E 77° 52' 8.0796" 11/11/22 04:36 PM 22.29° C 258° W 60.0 μT </p>



ADHIYAMAAN COLLEGE OF ENGINEERING (Autonomous)





Affiliated to Anna University– Chennai & Approved by AICTE – New Delhi.
Accredited by NAAC & NBA-UGC, New Delhi

Sl. No.	Room No.	Photo
63	MB/228  <p>Hosur, Tamil Nadu, India PV8C+X7P, NH 44, Kumudepalli, Hosur, Tamil Nadu 635109, India Lat 12.717676° Long 77.870476° 19/01/23 04:14 PM GMT +05:30</p>	 <p>Hosur, Tamil Nadu, India PV8C+X7P, NH 44, Kumudepalli, Hosur, Tamil Nadu 635109, India Lat 12.717651° Long 77.87049° 30/11/22 09:01 AM GMT +05:30</p>
64	MB/229  <p>Hosur, Tamil Nadu, India PV8C+X7P, NH 44, Kumudepalli, Hosur, Tamil Nadu 635109, India Lat 12.717659° Long 77.870478° 19/01/23 04:14 PM GMT +05:30</p>	 <p>Hosur, Tamil Nadu, India PV8C+X7P, NH 44, Kumudepalli, Hosur, Tamil Nadu 635109, India Lat 12.71754° Long 77.870472° 30/11/22 08:53 AM GMT +05:30</p>



ADHIYAMAAN COLLEGE OF ENGINEERING (Autonomous)

Affiliated to Anna University– Chennai & Approved by AICTE – New Delhi.
Accredited by NAAC & NBA-UGC, New Delhi

Sl. No.	Room No.	Photo
65	MB/230  <p>230 DEPARTMENT OF MCA LECTURE HALL-3</p> <p>Hosur, Tamil Nadu, India PV8C+X7P, NH 44, Kumudepalli, Hosur, Tamil Nadu 635109, India Lat 12.71763° Long 77.870475° 19/01/23 04:15 PM GMT +05:30</p>	 <p>Hosur, Tamil Nadu, India PV8C+X7P, NH 44, Kumudepalli, Hosur, Tamil Nadu 635109, India Lat 12.717455° Long 77.870455° 30/11/22 10:45 AM GMT +05:30</p>
66	MB/231  <p>231 DEPARTMENT OF MCA LECTURE HALL-4</p> <p>Hosur, Tamil Nadu, India PV8C+X7P, NH 44, Kumudepalli, Hosur, Tamil Nadu 635109, India Lat 12.717533° Long 77.870469° 19/01/23 04:15 PM GMT +05:30</p>	 <p>Hosur, Tamil Nadu, India PV8C+X7P, NH 44, Kumudepalli, Hosur, Tamil Nadu 635109, India Lat 12.717394° Long 77.870428° 30/11/22 10:53 AM GMT +05:30</p>



ADHIYAMAAN COLLEGE OF ENGINEERING (Autonomous)

Affiliated to Anna University– Chennai & Approved by AICTE – New Delhi.
Accredited by NAAC & NBA-UGC, New Delhi

Sl. No.	Room No.	Photo
67	MB/305	<p>Hosur, Tamil Nadu, India PV89+RJP, Kumudepalli, Hosur, Tamil Nadu Lat 12.719901° Long 77.870136° 03/04/23 10:48 AM GMT +05:30</p> <p>Hosur, Tamil Nadu, India PV89+RJP, Kumudepalli, Hosur, Tamil Nadu 635109, India Lat 12.719901° Long 77.870136° 03/04/23 10:48 AM GMT +05:30</p>
68	MB/306	<p>Hosur, Tamil Nadu, India PV89+RJP, Kumudepalli, Hosur, Tamil Nadu 6 Lat 12.719901° Long 77.870136° 03/04/23 10:39 AM GMT +05:30</p> <p>Hosur, Tamil Nadu, India PV89+RJP, Kumudepalli, Hosur, Tamil Nadu 635109, India Lat 12.719901° Long 77.870136° 03/04/23 10:40 AM GMT +05:30</p>



ADHIYAMAAN COLLEGE OF ENGINEERING (Autonomous)

Affiliated to Anna University– Chennai & Approved by AICTE – New Delhi.
Accredited by NAAC & NBA-UGC, New Delhi

Sl. No.	Room No.	Photo
69	MB/317	<p>Hosur, Tamil Nadu, India PV89+RJP, Kumudepalli, Hosur, Tamil Nadu 635109, India Lat 12.719901° Long 77.870136° 03/04/23 10:31 AM GMT +05:30</p> <p>Hosur, Tamil Nadu, India PV89+RJP, Kumudepalli, Hosur, Tamil Nadu 635109, India Lat 12.719901° Long 77.870136° 03/04/23 10:34 AM GMT +05:30</p>
70	MB/318	<p>Hosur, Tamil Nadu, India PV89+RJP, Kumudepalli, Hosur, Tamil Nadu 635109, India Lat 12.719901° Long 77.870136° 03/04/23 10:28 AM GMT +05:30</p> <p>Hosur, Tamil Nadu, India PV89+RJP, Kumudepalli, Hosur, Tamil Nadu 635109, India Lat 12.719901° Long 77.870136° 03/04/23 10:28 AM GMT +05:30</p>



ADHIYAMAAN COLLEGE OF ENGINEERING (Autonomous)

Affiliated to Anna University– Chennai & Approved by AICTE – New Delhi.
Accredited by NAAC & NBA-UGC, New Delhi

Sl. No.	Room No.	Photo
71	MB/319	<p>Hosur, Tamil Nadu, India PV89+RJP, Kumudepalli, Hosur, Tamil Nadu Lat 12.719901° Long 77.870136° 03/04/23 10:27 AM GMT +05:30</p> <p>Hosur, Tamil Nadu, India PV89+RJP, Kumudepalli, Hosur, Tamil Nadu 635109, India Lat 12.719901° Long 77.870136° 03/04/23 10:30 AM GMT +05:30</p>
72	MB/320	<p>Hosur, Tamil Nadu, India PV89+RJP, Kumudepalli, Hosur, Tamil Nadu Lat 12.719901° Long 77.870136° 03/04/23 10:35 AM GMT +05:30</p> <p>Hosur, Tamil Nadu, India PV8C+X7P, NH 44, Kumudepalli, Hosur, Tamil Nadu 635109, India Lat 12.71757° Long 77.870488° 12/07/22 10:40 AM</p>



ADHIYAMAAN COLLEGE OF ENGINEERING (Autonomous)

Affiliated to Anna University– Chennai & Approved by AICTE – New Delhi.
Accredited by NAAC & NBA-UGC, New Delhi

Sl. No.	Room No.	Photo
73	MB/321 321	<p>Hosur, Tamil Nadu, India PV89+RJP, Kumudepalli, Hosur, Tamil Nadu Lat 12.719901° Long 77.870136° 03/04/23 11:36 AM GMT +05:30</p> <p>Hosur, Tamil Nadu, India PV89+RJP, Kumudepalli, Hosur, Tamil Nadu 635109, India Lat 12.719901° Long 77.870136° 03/04/23 11:37 AM GMT +05:30</p>
74	MB/323 323	<p>Hosur, Tamil Nadu, India PV89+RJP, Kumudepalli, Hosur, Tamil Nadu 6 Lat 12.719901° Long 77.870136° 03/04/23 10:08 AM GMT +05:30</p> <p>Hosur, Tamil Nadu, India PV89+RJP, Kumudepalli, Hosur, Tamil Nadu 63510 Lat 12.719901° Long 77.870136° 03/04/23 10:07 AM GMT +05:30</p>



ADHIYAMAAN COLLEGE OF ENGINEERING (Autonomous)

Affiliated to Anna University– Chennai & Approved by AICTE – New Delhi.
Accredited by NAAC & NBA-UGC, New Delhi

Sl. No.	Room No.	Photo
75	MB/324	<p>Hosur, Tamil Nadu, India PV89+RJP, Kumudepalli, Hosur, Tamil Nadu 635109, India Lat 12.719901° Long 77.870136° 03/04/23 10:02 AM GMT +05:30</p> <p>Hosur, Tamil Nadu, India PV89+RJP, Kumudepalli, Hosur, Tamil Nadu 635109, India Lat 12.719901° Long 77.870136° 03/04/23 10:02 AM GMT +05:30</p>
76	MB/325	<p>Hosur, Tamil Nadu, India PV89+RJP, Kumudepalli, Hosur, Tamil Nadu 635109, India Lat 12.719901° Long 77.870136° 03/04/23 09:58 AM GMT +05:30</p> <p>Hosur, Tamil Nadu, India PV89+RJP, Kumudepalli, Hosur, Tamil Nadu 635109, India Lat 12.719901° Long 77.870136° 03/04/23 09:58 AM GMT +05:30</p>



ADHIYAMAAN COLLEGE OF ENGINEERING (Autonomous)

Affiliated to Anna University– Chennai & Approved by AICTE – New Delhi.
Accredited by NAAC & NBA-UGC, New Delhi

Sl. No.	Room No.	Photo
77	MB/326	<p>Hosur, Tamil Nadu, India PV89+RJP, Kumudepalli, Hosur, Tamil Nadu 635109, India Lat 12.719901° Long 77.870136° 03/04/23 10:25 AM GMT +05:30</p> <p>Hosur, Tamil Nadu, India PV89+RJP, Kumudepalli, Hosur, Tamil Nadu 635109, India Lat 12.719901° Long 77.870136° 03/04/23 10:25 AM GMT +05:30</p>
78	MB/327	<p>Hosur, Tamil Nadu, India PV89+RJP, Kumudepalli, Hosur, Tamil Nadu 635109, India Lat 12.719901° Long 77.870136° 03/04/23 10:25 AM GMT +05:30</p> <p>Hosur, Tamil Nadu, India PV89+RJP, Kumudepalli, Hosur, Tamil Nadu 635109, India Lat 12.719901° Long 77.870136° 03/04/23 10:28 AM GMT +05:30</p>



ADHIYAMAAN COLLEGE OF ENGINEERING (Autonomous)

Affiliated to Anna University– Chennai & Approved by AICTE – New Delhi.
Accredited by NAAC & NBA-UGC, New Delhi

Sl. No.	Room No.	Photo
79	MB/328	<p>Hosur, Tamil Nadu, India PV89+RJP, Kumudepalli, Hosur, Tamil Lat 12.719901° Long 77.870136° 03/04/23 10:21 AM GMT +05:30</p> <p>Hosur, Tamil Nadu, India PV89+RJP, Kumudepalli, Hosur, Tamil Nadu 635109, India Lat 12.719901° Long 77.870136° 03/04/23 10:21 AM GMT +05:30</p>
80	MB/329	<p>Hosur, Tamil Nadu, India PV89+RJP, Kumudepalli, Hosur, Tamil Lat 12.719901° Long 77.870136° 03/04/23 11:36 AM GMT +05:30</p> <p>Hosur, Tamil Nadu, India PV89+RJP, Kumudepalli, Hosur, Tamil Nadu 635109, India Lat 12.719901° Long 77.870136° 03/04/23 11:29 AM GMT +05:30</p>



ADHIYAMAAN COLLEGE OF ENGINEERING (Autonomous)

Affiliated to Anna University– Chennai & Approved by AICTE – New Delhi.
Accredited by NAAC & NBA-UGC, New Delhi

Sl. No.	Room No.	Photo
81	MB/330	<p>Hosur, Tamil Nadu, India PV89+RJP, Kumudepalli, Hosur, Tamil Nadu 635109, India Lat 12.719901° Long 77.870136° 03/04/23 10:04 AM GMT +05:30</p> <p>Hosur, Tamil Nadu, India PV89+RJP, Kumudepalli, Hosur, Tamil Nadu 635109, India Lat 12.719901° Long 77.870136° 03/04/23 10:04 AM GMT +05:30</p>
82	MB/331	<p>Hosur, Tamil Nadu, India PV89+RJP, Kumudepalli, Hosur, Tamil N Lat 12.719901° Long 77.870136° 03/04/23 11:30 AM GMT +05:30</p> <p>Hosur, Tamil Nadu, India PV89+RJP, Kumudepalli, Hosur, Tamil Nadu 635109, India Lat 12.719901° Long 77.870136° 03/04/23 11:06 AM GMT +05:30</p>



ADHIYAMAAN COLLEGE OF ENGINEERING (Autonomous)



Affiliated to Anna University– Chennai & Approved by AICTE – New Delhi.
Accredited by NAAC & NBA-UGC, New Delhi

Sl. No.	Room No.	Photo
83	MB/334	<p>Hosur, Tamil Nadu, India PV89+RJP, Kumudepalli, Hosur, Tamil Nadu 635109, India Lat 12.719901° Long 77.870136° 03/04/23 10:18 AM GMT +05:30</p> <p>Hosur, Tamil Nadu, India PV89+RJP, Kumudepalli, Hosur, Tamil Nadu 635109, India Lat 12.719901° Long 77.870136° 03/04/23 10:18 AM GMT +05:30</p>
84	MB/335	<p>Hosur, Tamil Nadu, India PV89+RJP, Kumudepalli, Hosur, Tamil Nadu 635109, India Lat 12.719901° Long 77.870136° 03/04/23 10:17 AM GMT +05:30</p> <p>Hosur, Tamil Nadu, India PV89+RJP, Kumudepalli, Hosur, Tamil Nadu 635109, India Lat 12.719901° Long 77.870136° 03/04/23 10:16 AM GMT +05:30</p>



ADHIYAMAAN COLLEGE OF ENGINEERING (Autonomous)





Affiliated to Anna University– Chennai & Approved by AICTE – New Delhi.
Accredited by NAAC & NBA-UGC, New Delhi

Sl. No.	Room No.	Photo
85	MB/336 336 SEC-B	 GPS Map Camera Hosur, Tamil Nadu, India PV89+RJP, Kumudepalli, Hosur, Tamil Nadu 635109, India Lat 12.719901° Long 77.870136° 03/04/23 10:15 AM GMT +05:30
86	MB/337 337 SEC-A/CSE	 GPS Map Camera Hosur, Tamil Nadu, India PV89+RJP, Kumudepalli, Hosur, Tamil Nadu 635109, India Lat 12.719901° Long 77.870136° 03/04/23 10:14 AM GMT +05:30



ADHIYAMAAN COLLEGE OF ENGINEERING (Autonomous)

Affiliated to Anna University– Chennai & Approved by AICTE – New Delhi.
Accredited by NAAC & NBA-UGC, New Delhi

Sl. No.	Room No.	Photo
87	ME/201  GPS Map Camera Hosur, Tamil Nadu, India PV89+HHC, Kumudepalli, Hosur, Tamil 635109, India Lat 12.716496° Long 77.868641° 19/01/23 03:42 PM GMT +05:30	 GPS Map Camera Hosur, Tamil Nadu, India PV89+HHC, Kumudepalli, Hosur, Tamil Nadu 635109, India Lat 12.716524° Long 77.868748° 30/11/22 09:43 AM GMT +05:30
88	ME/202  GPS Map Camera Hosur, Tamil Nadu, India PV89+HHC, Kumudepalli, Hosur, Tamil 635109, India Lat 12.716549° Long 77.868755° 19/01/23 03:42 PM GMT +05:30	 GPS Map Camera Hosur, Tamil Nadu, India PV89+HHC, Kumudepalli, Hosur, Tamil Nadu 635109, India Lat 12.716564° Long 77.868628° 30/11/22 09:37 AM GMT +05:30



ADHIYAMAAN COLLEGE OF ENGINEERING (Autonomous)

Affiliated to Anna University– Chennai & Approved by AICTE – New Delhi.
Accredited by NAAC & NBA-UGC, New Delhi

Sl. No.	Room No.	Photo
89	ME/203	<p>Hosur, Tamil Nadu, India PV89+HHC, Kumudepalli, Hosur, T 635109, India Lat 12.716424° Long 77.868649° 19/01/23 03:44 PM GMT +05:30</p> <p>Hosur, Tamil Nadu, India Dr. M.G.R.Nagar, PV89+RM6, Kumudepalli, Hosur, Tamil Nadu 635109, India Lat 12.716877° Long 77.868905° 30/11/22 09:49 AM GMT +05:30</p>
90	ME/204	<p>Hosur, Tamil Nadu, India PV89+HHC, Kumudepalli, Hosur, Ta 635109, India Lat 12.71641° Long 77.868881° 19/01/23 03:46 PM GMT +05:30</p> <p>Hosur, Tamil Nadu, India PV89+HHC, Kumudepalli, Hosur, Tamil Nadu 635109, India Lat 12.716671° Long 77.868931° 30/11/22 10:00 AM GMT +05:30</p>



ADHIYAMAAN COLLEGE OF ENGINEERING (Autonomous)

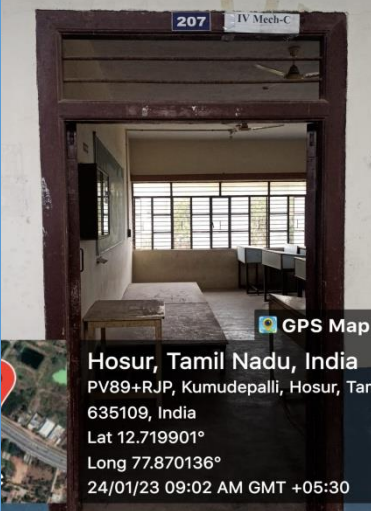

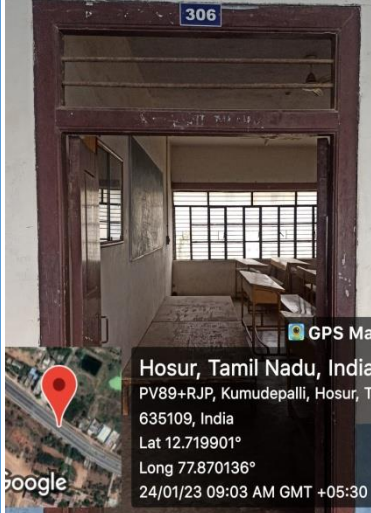

Affiliated to Anna University– Chennai & Approved by AICTE – New Delhi.
Accredited by NAAC & NBA-UGC, New Delhi

Sl. No.	Room No.	Photo
91	ME/205	<p>Hosur, Tamil Nadu, India PV89+HHC, Kumudepalli, Hosur, Tamil Nadu 635109, India Lat 12.716612° Long 77.86874° 19/01/23 03:48 PM GMT +05:30</p> <p>Hosur, Tamil Nadu, India PV89+HHC, Kumudepalli, Hosur, Tamil Nadu 635109, India Lat 12.716537° Long 77.86896° 30/11/22 10:07 AM GMT +05:30</p>
92	ME/206	<p>Hosur, Tamil Nadu, India PV89+HJ7, Kumudepalli, Hosur, Tamil Nadu 635109, India Lat 12.716384° Long 77.86902° 19/01/23 03:51 PM GMT +05:30</p> <p>Hosur, Tamil Nadu, India PV89+HHC, Kumudepalli, Hosur, Tamil Nadu 635109, India Lat 12.716568° Long 77.868995° 30/11/22 10:12 AM GMT +05:30</p>



ADHIYAMAAN COLLEGE OF ENGINEERING (Autonomous)




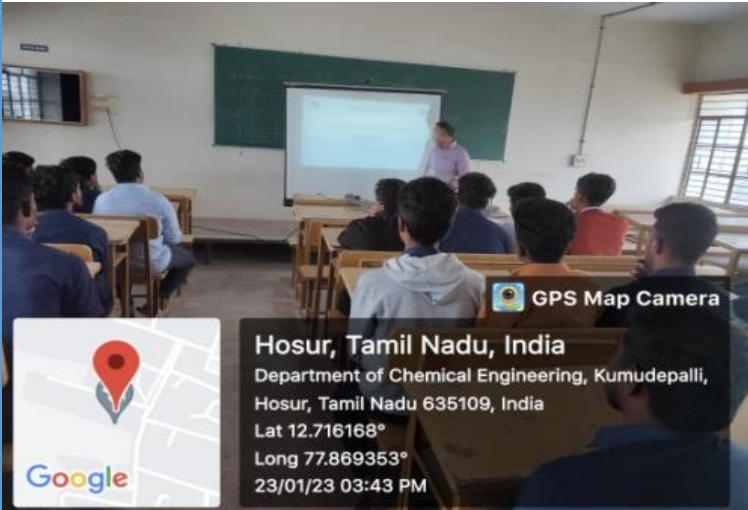
Affiliated to Anna University– Chennai & Approved by AICTE – New Delhi.
Accredited by NAAC & NBA-UGC, New Delhi

Sl. No.	Room No.	Photo
93	ME/207  <p>GPS Map Hosur, Tamil Nadu, India PV89+RJP, Kumudepalli, Hosur, Tam 635109, India Lat 12.719901° Long 77.870136° 24/01/23 09:02 AM GMT +05:30</p>	 <p>GPS Map Camera Moranapalli, Tamil Nadu, India PVC9+FH9, Sipcot Service Rd, Sipcot Phase II Industrial Complex, Sipcot Ph 2, Moranapalli, Tamil Nadu 635109, India Lat 12.720525° Long 77.868706° 23/01/23 03:34 PM</p>
94	ME/306  <p>GPS Map Hosur, Tamil Nadu, India PV89+RJP, Kumudepalli, Hosur, Ta 635109, India Lat 12.719901° Long 77.870136° 24/01/23 09:03 AM GMT +05:30</p>	 <p>GPS Map Camera Hosur, Tamil Nadu, India PV89+HHC, Kumudepalli, Hosur, Tamil Nadu 635109, India Lat 12.716451° Long 77.868929° 23/01/23 03:59 PM</p>



ADHIYAMAAN COLLEGE OF ENGINEERING (Autonomous)

Affiliated to Anna University– Chennai & Approved by AICTE – New Delhi.
Accredited by NAAC & NBA-UGC, New Delhi

Sl. No.	Room No.	Photo
95	ME/307  <p>Hosur, Tamil Nadu, India PV89+RJP, Kumudepalli, Hosur, 635109, India Lat 12.719901° Long 77.870136° 24/01/23 09:04 AM GMT +05:30</p>	 <p>Hosur, Tamil Nadu, India PV89+HU7, Kumudepalli, Hosur, Tamil Nadu 635109, India Lat 12.716425° Long 77.869179° 23/01/23 03:54 PM</p>
96	ME/308  <p>Hosur, Tamil Nadu, India PV89+RJP, Kumudepalli, Hosur, Ta 635109, India Lat 12.719901° Long 77.870136° 24/01/23 09:04 AM GMT +05:30</p>	 <p>Hosur, Tamil Nadu, India Department of Chemical Engineering, Kumudepalli, Hosur, Tamil Nadu 635109, India Lat 12.716168° Long 77.869353° 23/01/23 03:43 PM</p>