



ADHIYAMAAN COLLEGE OF ENGINEERING (Autonomous)

Affiliated to Anna University– Chennai & Approved by AICTE – New Delhi.
Accredited by NAAC & NBA-UGC, New Delhi

Adhiyamaan College of Engineering (Autonomous), Hosur

ICT – Enabled Classrooms Photo

Sl. No.	Room No.	Photo
1	MB/G27	<p>II-YEAR AERO CLASS ROOM G27</p> <p>Hosur, Tamil Nadu, India PV89+RJP, Kumudepalli, Hosur, Tamil Nadu 635109, India Lat 12.719901°</p> <p>What is NDT? <ul style="list-style-type: none"> • NDT stands for non-destructive testing. • In other words it is a way of testing without destroying. • This means that the component- the casting, weld or forging, can continue to be used if that the non destructive testing method. </p> <p>Hosur, Tamil Nadu, India PV89+XXP, Kumudepalli, Hosur, Tamil Nadu 635109, India Lat 12.717694° Long 77.86981° 28/11/22 11:45 AM GMT +05:30</p>
2	MB/G28	<p>III-YEAR AERO CLASS ROOM G28</p> <p>Hosur, Tamil Nadu, India PV89+RJP, Kumudepalli, Hosur, Tamil Nadu 635109, India Lat 12.719901° Long 77.870136° 19/01/23 03:49 PM GMT +05:30</p> <p>Sheet Metal Bending</p> <p>Work, Die, Punch, F, v</p> <p>Hosur, Tamil Nadu, India PV89+XXP, Kumudepalli, Hosur, Tamil Nadu 635109, India Lat 12.717936° Long 77.869978° 28/11/22 01:50 PM GMT +05:30</p>


PRINCIPAL



ADHIYAMAAN COLLEGE OF ENGINEERING (Autonomous)

Affiliated to Anna University– Chennai & Approved by AICTE – New Delhi.
Accredited by NAAC & NBA-UGC, New Delhi

Sl. No.	Room No.	Photo
3	MB/G29	<p>Hosur, Tamil Nadu, India PV89+RJP, Kumudepalli, Hosur, Tamil Nadu 635109, India Lat 12.719901° Long 77.870136° 19/01/23 03:49 PM GMT +05:30</p> <p>Hosur, Tamil Nadu, India PV89+XXP, Kumudepalli, Hosur, Tamil Nadu 635109, India Lat 12.717939° Long 77.870001° 28/11/22 02:10 PM GMT +05:30</p>
4	AR/109	<p>Hosur, Tamil Nadu, India Adiyaman College of Engineering & Technology, Hosur, NH 44, Kumudepalli, Hosur, Tamil Nadu 635109, India Lat 12.715428° Long 77.87017° 19/01/23 03:33 PM GMT +05:30</p> <p>Moranapalli, Tamil Nadu, India Sipcot Phase II Industrial Complex, Sipcot Ph 2, Sipcot Phase II Industrial Complex, Sipcot Ph 2, Moranapalli, Tamil Nadu 635109, India Lat 12.721149° Long 77.868043° 12/11/22 10:04 AM GMT +05:30</p>


PRINCIPAL



ADHIYAMAAN COLLEGE OF ENGINEERING (Autonomous)

Affiliated to Anna University– Chennai & Approved by AICTE – New Delhi.
Accredited by NAAC & NBA-UGC, New Delhi

Sl. No.	Room No.	Photo
5	AR/108	
6	AR/206	

PRINCIPAL



ADHIYAMAAN COLLEGE OF ENGINEERING (Autonomous)

Affiliated to Anna University– Chennai & Approved by AICTE – New Delhi.
Accredited by NAAC & NBA-UGC, New Delhi

Sl. No.	Room No.	Photo
7	AR/102	<p>Hosur, Tamil Nadu, India Adhiyamaan college of Engineering (Autonomous, Kumudepalli, Hosur, Tamil Nadu 635109, India Lat 12.715794° Long 77.870405° 18/11/22 11:27 AM GMT +05:30</p>
8	AR/202	<p>Hosur, Tamil Nadu, India PV8C+73W, Kumudepalli, Hosur, Tamil Nadu 635109, India Lat 12.715838° Long 77.870167° 18/11/22 11:03 AM GMT +05:30</p>


PRINCIPAL



ADHIYAMAAN COLLEGE OF ENGINEERING (Autonomous)

Affiliated to Anna University– Chennai & Approved by AICTE – New Delhi.
Accredited by NAAC & NBA-UGC, New Delhi

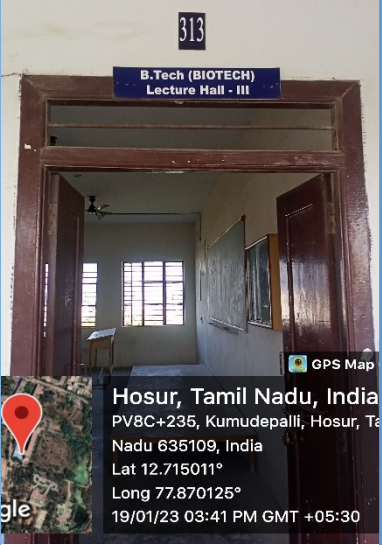



Sl. No.	Room No.	Photo
	AR/204	<p>Hosur, Tamil Nadu, India PV8C+H49, Kumudepalli, Hosur, Tamil Nadu 635109, India Lat 12.716333° Long 77.870805° 19/01/23 03:35 PM GMT +05:30</p> <p>Hosur, Tamil Nadu, India PV8C+73W, Kumudepalli, Hosur, Tamil Nadu 635109, India Lat 12.715822° Long 77.87022° 18/11/22 11:07 AM GMT +05:30</p>
10	CB/312	<p>Hosur, Tamil Nadu, India PV8C+235, Kumudepalli, Hosur, Tamil Nadu 635109, India Lat 12.715068° Long 77.870223° 19/01/23 03:41 PM GMT +05:30</p> <p>Hosur, Tamil Nadu, India PV8C+35F, Kumudepalli, Hosur, Tamil Nadu 635109, India Lat 12.715077° Long 77.870378° 15/11/22 09:22 AM GMT +05:30</p>


PRINCIPAL



ADHIYAMAAN COLLEGE OF ENGINEERING (Autonomous)

Affiliated to Anna University– Chennai & Approved by AICTE – New Delhi.
Accredited by NAAC & NBA-UGC, New Delhi

Sl. No.	Room No.	Photo
11	CB/313  <p>Hosur, Tamil Nadu, India PV8C+235, Kumudepalli, Hosur, Tamil Nadu 635109, India Lat 12.715011° Long 77.870125° 19/01/23 03:31 PM GMT +05:30</p>	 <p>Hosur, Tamil Nadu, India PV8C+35F, Kumudepalli, Hosur, Tamil Nadu 635109, India Lat 12.715132° Long 77.870296° 15/11/22 09:34 AM GMT +05:30</p>
12	CB/314  <p>Hosur, Tamil Nadu, India PV8C+235, Kumudepalli, Hosur, Tamil Nadu 635109, India Lat 12.715011° Long 77.870125° 19/01/23 03:41 PM GMT +05:30</p>	 <p>Hosur, Tamil Nadu, India PV8C+35F, Kumudepalli, Hosur, Tamil Nadu 635109, India Lat 12.715139° Long 77.870347° 15/11/22 09:21 AM GMT +05:30</p>


PRINCIPAL



ADHIYAMAAN COLLEGE OF ENGINEERING (Autonomous)

Affiliated to Anna University– Chennai & Approved by AICTE – New Delhi.
Accredited by NAAC & NBA-UGC, New Delhi

Sl. No.	Room No.	Photo
13	CB/315 LECTURE HALL-I B.Tech (BIOTECH)	<p>Hosur, Tamil Nadu, India Adiyaman College of Engineering Campus,, MGR Nagar, NH 44, Kumudepalli, Hosur, Tamil Nadu 635109, India Lat 12.715222° Long 77.870348° 15/11/22 08:57 AM GMT +05:30</p>
14	MB/314 314 II BME	<p>Hosur, Tamil Nadu, India PV89+RJP, Kumudepalli, Hosur, T 635109, India Lat 12.719901° Long 77.870136° 19/01/23 04:21 PM GMT +05:30</p> <p>Hosur, Tamil Nadu, India PV99+7Q5, Kumudepalli, Hosur, Tamil Nadu 635109, India Lat 12.717813° Long 77.869602° 16/07/22 03:32 PM</p>


PRINCIPAL



ADHIYAMAAN COLLEGE OF ENGINEERING (Autonomous)

Affiliated to Anna University– Chennai & Approved by AICTE – New Delhi.
Accredited by NAAC & NBA-UGC, New Delhi





Sl. No.	Room No.	Photo
15	MB/345	<p>Hosur, Tamil Nadu, India PV89+XXP, Kumudepalli, Hosur, Tamil Nadu 635109, India Lat 12.717801° Long 77.871912/22 12:01 PM GMT +05:30</p> <p>Hosur, Tamil Nadu, India PV89+XXP, Kumudepalli, Hosur, Tamil Nadu 635109, India Lat 12.717593° Long 77.869622° 16/07/22 03:07 PM</p>
16	MB/346	<p>Hosur, Tamil Nadu, India PV89+RJP, Kumudepalli, Hosur, Tamil Nadu 635109, India Lat 12.719901° Long 77.870136° 21/01/23 10:02 AM GMT +05:30</p> <p>Hosur, Tamil Nadu, India PV89+XXP, Kumudepalli, Hosur, Tamil Nadu 635109, India Lat 12.717602° Long 77.869628° 16/07/22 03:19 PM</p>


PRINCIPAL



ADHIYAMAAN COLLEGE OF ENGINEERING (Autonomous)

Affiliated to Anna University– Chennai & Approved by AICTE – New Delhi.
Accredited by NAAC & NBA-UGC, New Delhi

Sl. No.	Room No.	Photo
17	CB/211	  <p>Hosur, Tamil Nadu, India Adhiyamaan college of Engineering (Autonomous, Kumudepalli, Hosur, Tamil Nadu) 635109, India Lat 12.715865° Long 77.870782° 19/01/23 03:37 PM GMT +05:30</p> <p>Hosur, Tamil Nadu, India 166, Kumudepalli, Hosur, Tamil Nadu 635109, India Lat 12.715616° Long 77.869979° 06/01/23 04:07 PM GMT +05:30</p>
18	CB/212 B.TECH CHEMICAL ENGINEERING III - YEAR CR-212	  <p>Hosur, Tamil Nadu, India Adhiyamaan college of Engineering (Autonomous, Kumudepalli, Hosur, Tamil Nadu) 635109, India Lat 12.715865° Long 77.870782° 19/01/23 03:37 PM GMT +05:30</p> <p>Hosur, Tamil Nadu, India PV8C+35F, Kumudepalli, Hosur, Tamil Nadu 635109, India Lat 12.715194° Long 77.870462° 11/11/22 12:37 PM GMT +05:30</p>


PRINCIPAL



ADHIYAMAAN COLLEGE OF ENGINEERING (Autonomous)

Affiliated to Anna University– Chennai & Approved by AICTE – New Delhi.
Accredited by NAAC & NBA-UGC, New Delhi


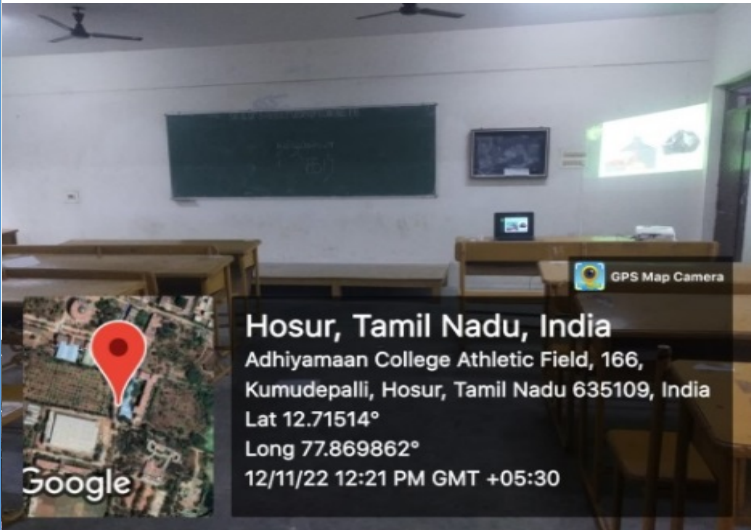

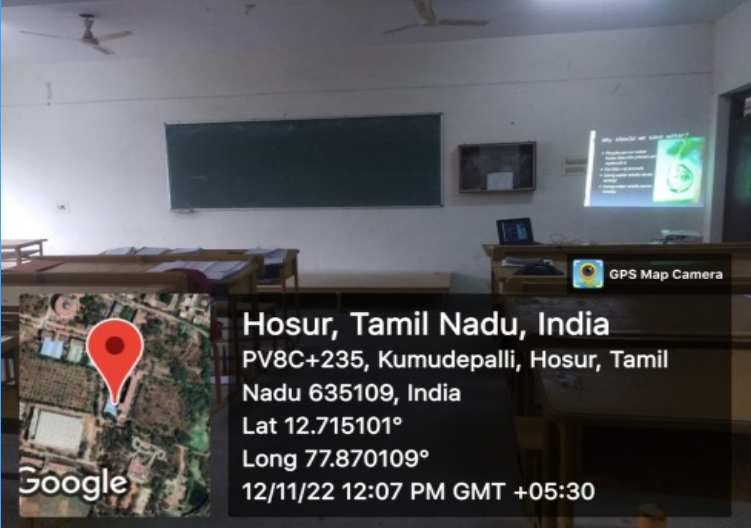
Sl. No.	Room No.	Photo
19	CB/213	
20	CE/111	


PRINCIPAL



ADHIYAMAAN COLLEGE OF ENGINEERING (Autonomous)

Affiliated to Anna University– Chennai & Approved by AICTE – New Delhi.
Accredited by NAAC & NBA-UGC, New Delhi

Sl. No.	Room No.	Photo
21	CE/112 	 <p>Hosur, Tamil Nadu, India Adhiyamaan College Athletic Field, 166, Kumudepalli, Hosur, Tamil Nadu 635109, India Lat 12.71514° Long 77.869862° 12/11/22 12:21 PM GMT +05:30</p>
22	CE/113 	 <p>Hosur, Tamil Nadu, India PV8C+235, Kumudepalli, Hosur, Tamil Nadu 635109, India Lat 12.715101° Long 77.870109° 12/11/22 12:07 PM GMT +05:30</p>


PRINCIPAL



ADHIYAMAAN COLLEGE OF ENGINEERING (Autonomous)

Affiliated to Anna University– Chennai & Approved by AICTE – New Delhi.
Accredited by NAAC & NBA-UGC, New Delhi


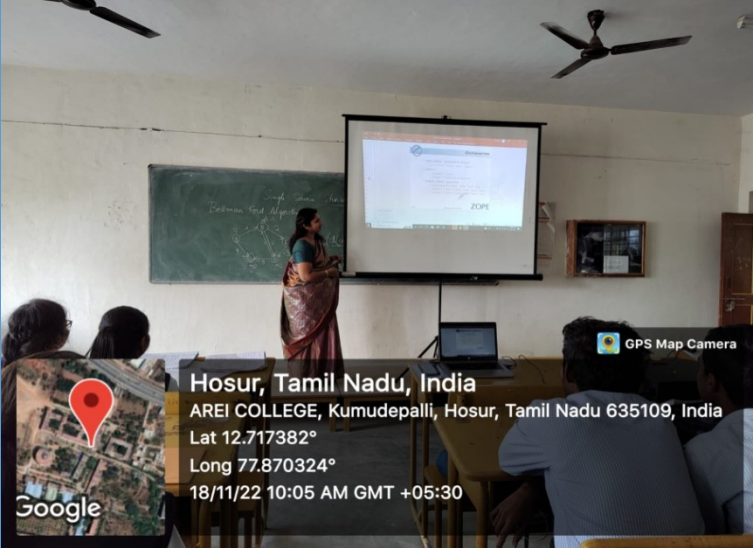

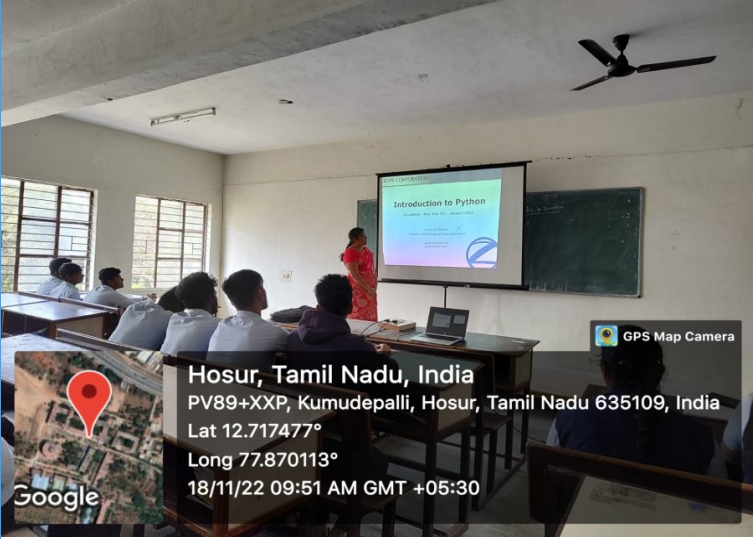
Sl. No.	Room No.	Photo
23	CE/114	<p>Hosur, Tamil Nadu, India Adhiyamaan College Athletic Field, 166, Kumudepalli, Hosur, Tamil Nadu 635109, India Lat 12.715144° Long 77.869866° 12/11/22 12:43 PM GMT +05:30</p>
24	CE/115	<p>Hosur, Tamil Nadu, India Adhiyamaan College of Engineering Campus, Nagar, NH 44, Kumudepalli, Hosur, Tamil Nadu 635109, India Lat 12.715247° Long 77.870195° 12/11/22 12:43 PM GMT +05:30</p>


PRINCIPAL



ADHIYAMAAN COLLEGE OF ENGINEERING (Autonomous)

Affiliated to Anna University– Chennai & Approved by AICTE – New Delhi.
Accredited by NAAC & NBA-UGC, New Delhi

Sl. No.	Room No.	Photo
25	MB/125  Hosur, Tamil Nadu, India PV89+RJP, Kumudepalli, Hosur, Tamil Nadu 635109, India Lat 12.719901° Long 77.870136° 19/01/23 03:43 PM GMT +05:30	 Hosur, Tamil Nadu, India AREI COLLEGE, Kumudepalli, Hosur, Tamil Nadu 635109, India Lat 12.717382° Long 77.870324° 18/11/22 10:05 AM GMT +05:30
26	MB/126  Hosur, Tamil Nadu, India PV8C+752, Kumudepalli, Hosur, Tamil Nadu 635109, India Lat 12.715665° Long 77.870228° 21/01/23 09:58 AM GMT +05:30	 Hosur, Tamil Nadu, India PV89+XXP, Kumudepalli, Hosur, Tamil Nadu 635109, India Lat 12.717477° Long 77.870113° 18/11/22 09:51 AM GMT +05:30


PRINCIPAL



ADHIYAMAAN COLLEGE OF ENGINEERING (Autonomous)

Affiliated to Anna University– Chennai & Approved by AICTE – New Delhi.
Accredited by NAAC & NBA-UGC, New Delhi





Sl. No.	Room No.	Photo
27	MB/127 II CSE - C CLASS ROOM	<p>Hosur, Tamil Nadu, India PV89+RJP, Kumudepalli, Hosur, Tamil Nadu 635109, India Lat 12.719901° Long 77.870136° 19/01/23 03:43 PM GMT +05:30</p> <p>Hosur, Tamil Nadu, India AREI COLLEGE, Kumudepalli, Hosur, Tamil Nadu 635109, India Lat 12.717382° Long 77.870324° 18/11/22 10:00 AM GMT +05:30</p>
28	MB/121 III CSE - A CLASS ROOM	<p>Hosur, Tamil Nadu, India PV89+RJP, Kumudepalli, Hosur, Tamil Nadu 635109, India Lat 12.719901° Long 77.870136° 19/01/23 03:46 PM GMT +05:30</p> <p>post, Tamil Nadu, India PV8F+HC7, Perandapalli -Thorapalli road, Kamaraj Nagar, Kumudepalli, post, Tamil Nadu 635109, India Lat 12.717251° Long 77.873246° 18/11/22 10:23 AM GMT +05:30</p>


PRINCIPAL



ADHIYAMAAN COLLEGE OF ENGINEERING (Autonomous)

Affiliated to Anna University– Chennai & Approved by AICTE – New Delhi.
Accredited by NAAC & NBA-UGC, New Delhi


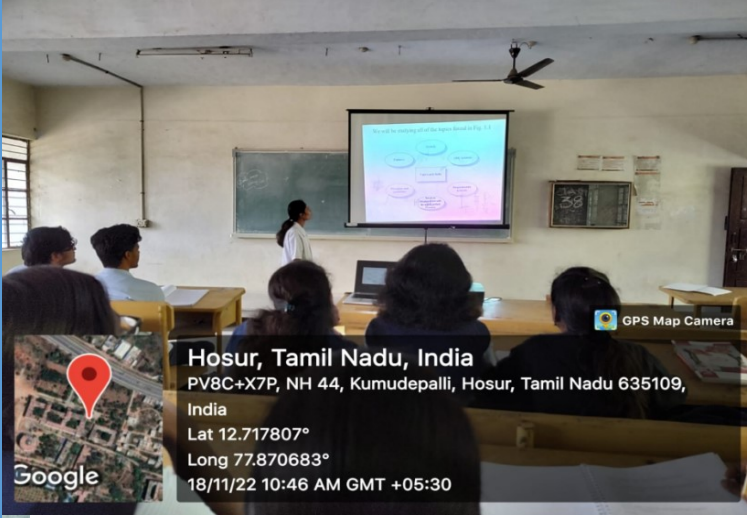

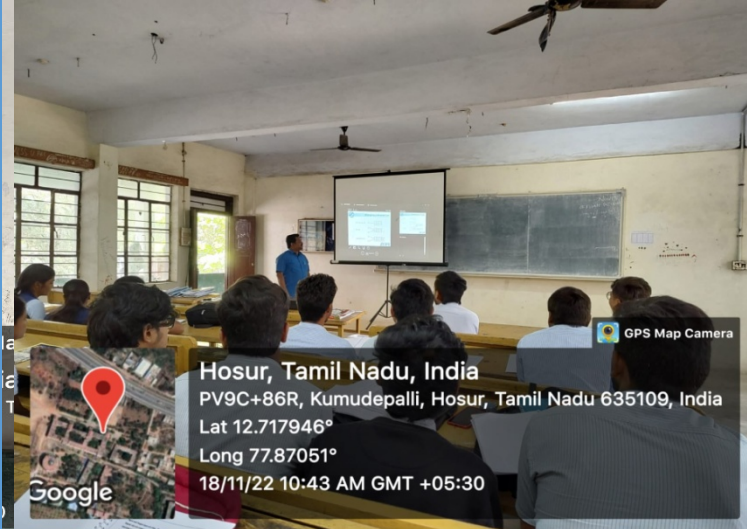
Sl. No.	Room No.	Photo
29	MB/122  GPS Map Camera Hosur, Tamil Nadu, India PV89+RJP, Kumudepalli, Hosur, 635109, India Lat 12.719901° Long 77.870136° 19/01/23 03:45 PM GMT +05:30	 GPS Map Camera Hosur, Tamil Nadu, India PV8C+X7P, NH 44, Kumudepalli, Hosur, Tamil Nadu 635109, India Lat 12.717375° Long 77.870498° 18/11/22 10:17 AM GMT +05:30
30	MB/124  GPS Map Camera Hosur, Tamil Nadu, India PV89+RJP, Kumudepalli, Hosur, 635109, India Lat 12.719901° Long 77.870136° 19/01/23 03:44 PM GMT +05:30	 GPS Map Camera Hosur, Tamil Nadu, India AREI COLLEGE, Kumudepalli, Hosur, Tamil Nadu 635109, India Lat 12.717194° Long 77.870206° 18/11/22 10:11 AM GMT +05:30


PRINCIPAL



ADHIYAMAAN COLLEGE OF ENGINEERING (Autonomous)

Affiliated to Anna University– Chennai & Approved by AICTE – New Delhi.
Accredited by NAAC & NBA-UGC, New Delhi


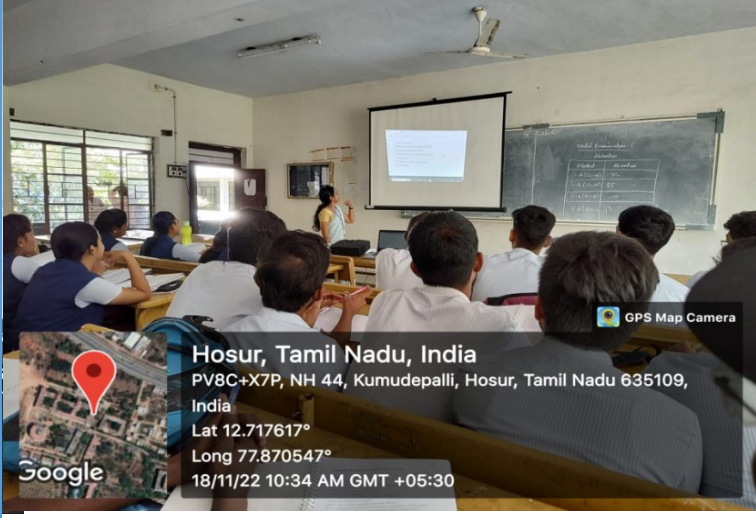

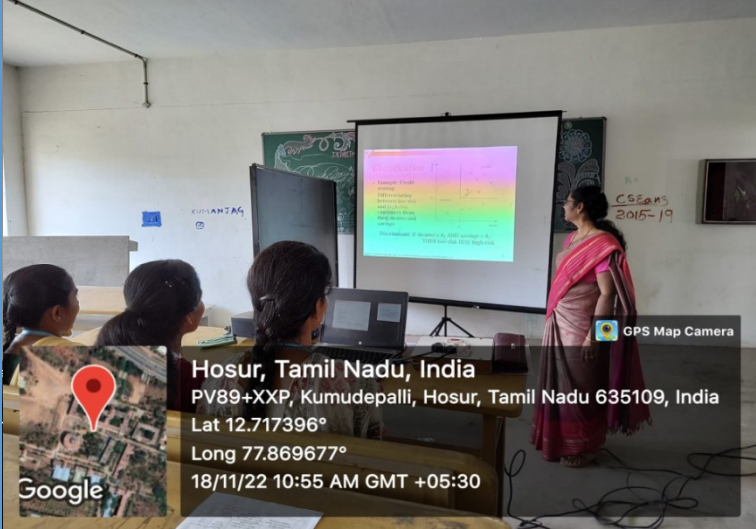
Sl. No.	Room No.	Photo
31	<p>MB/115</p>  <p>IV CSE - A CLASS ROOM</p> <p>GPS Map Hosur, Tamil Nadu, India PV89+RJP, Kumudepalli, Hosur, Tam 635109, India Lat 12.719901° Long 77.870136° 19/01/23 03:47 PM GMT +05:30</p>	 <p>GPS Map Camera Hosur, Tamil Nadu, India PV8C+X7P, NH 44, Kumudepalli, Hosur, Tamil Nadu 635109, India Lat 12.717807° Long 77.870683° 18/11/22 10:46 AM GMT +05:30</p>
32	<p>MB/116</p>  <p>IV CSE - B CLASS ROOM</p> <p>GPS Ma Hosur, Tamil Nadu, India PV89+RJP, Kumudepalli, Hosur, T 635109, India Lat 12.719901° Long 77.870136° 19/01/23 03:47 PM GMT +05:30</p>	 <p>GPS Map Camera Hosur, Tamil Nadu, India PV9C+86R, Kumudepalli, Hosur, Tamil Nadu 635109, India Lat 12.717946° Long 77.87051° 18/11/22 10:43 AM GMT +05:30</p>


PRINCIPAL



ADHIYAMAAN COLLEGE OF ENGINEERING (Autonomous)

Affiliated to Anna University– Chennai & Approved by AICTE – New Delhi.
Accredited by NAAC & NBA-UGC, New Delhi

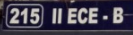
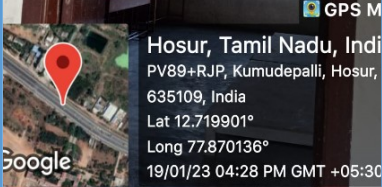
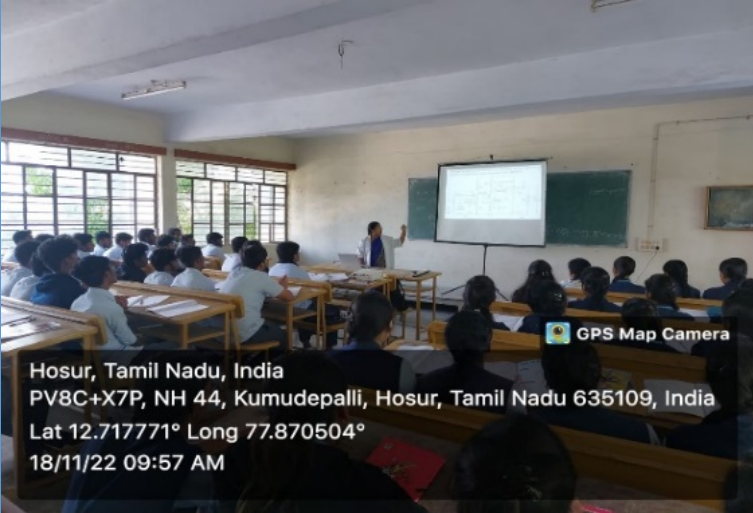
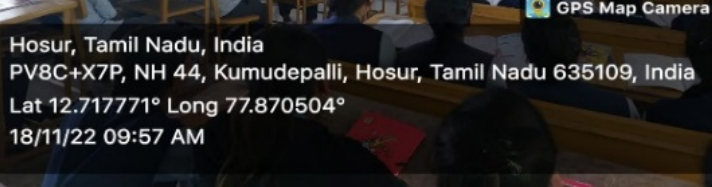


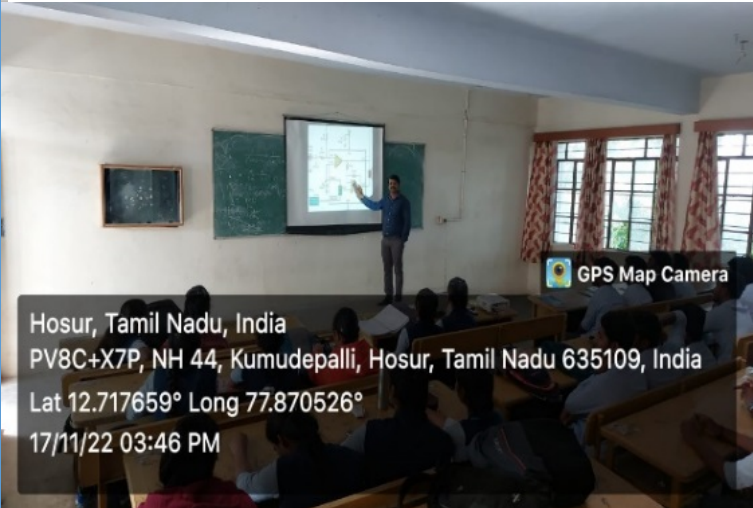

Sl. No.	Room No.	Photo
33	MB/119  GPS Map Camera Hosur, Tamil Nadu, India PV89+RJP, Kumudepalli, Hosur, Tamil Nadu 635109, India Lat 12.719901° Long 77.870136° 19/01/23 03:46 PM GMT +05:30	 GPS Map Camera Hosur, Tamil Nadu, India PV8C+X7P, NH 44, Kumudepalli, Hosur, Tamil Nadu 635109, India Lat 12.717617° Long 77.870547° 18/11/22 10:34 AM GMT +05:30
34	MB/134  GPS Map Camera Hosur, Tamil Nadu, India PV8C+752, Kumudepalli, Hosur, Tamil Nadu 635109, India Lat 12.715665° Long 77.870228° 21/01/23 10:03 AM GMT +05:30	 GPS Map Camera Hosur, Tamil Nadu, India PV89+XXP, Kumudepalli, Hosur, Tamil Nadu 635109, India Lat 12.717396° Long 77.869677° 18/11/22 10:55 AM GMT +05:30


PRINCIPAL



ADHIYAMAAN COLLEGE OF ENGINEERING (Autonomous)

Affiliated to Anna University– Chennai & Approved by AICTE – New Delhi.
Accredited by NAAC & NBA-UGC, New Delhi

Sl. No.	Room No.	Photo
35	MB/215  	 
36	MB/216  	 


PRINCIPAL



ADHIYAMAAN COLLEGE OF ENGINEERING (Autonomous)

Affiliated to Anna University– Chennai & Approved by AICTE – New Delhi.
Accredited by NAAC & NBA-UGC, New Delhi

Sl. No.	Room No.	Photo
37	MB/217	<p>Hosur, Tamil Nadu, India PV89+RJP, Kumudepalli, Hosur, Tamil Nadu 635109, India Lat 12.719901° Long 77.870136° 19/01/23 04:29 PM GMT +05:30</p> <p>Hosur, Tamil Nadu, India PV89+XXP, Kumudepalli, Hosur, Tamil Nadu 635109, India Lat 12.717959° Long 77.869831° 18/11/22 10:39 AM</p>
38	MB/234	<p>Hosur, Tamil Nadu, India PV8C+752, Kumudepalli, Hosur, Tamil Nadu 635109, India Lat 12.715565° Long 77.870228° 21/01/23 09:57 AM GMT +05:30</p> <p>Hosur, Tamil Nadu, India PV89+XXP, Kumudepalli, Hosur, Tamil Nadu 635109, India Lat 12.717875° Long 77.869876° 18/11/22 10:48 AM</p>


PRINCIPAL



ADHIYAMAAN COLLEGE OF ENGINEERING (Autonomous)

Affiliated to Anna University– Chennai & Approved by AICTE – New Delhi.
Accredited by NAAC & NBA-UGC, New Delhi




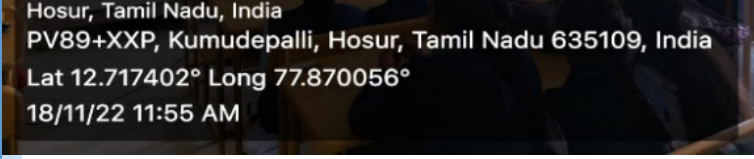



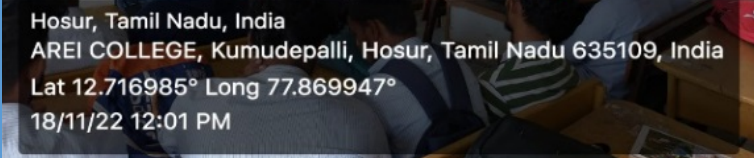
Sl. No.	Room No.	Photo
39	MB/236	<p>Hosur, Tamil Nadu, India PV89+RJP, Kumudepalli, Hosur, Tamil Nadu 635109, India Lat 12.719901° Long 77.870136° 19/01/23 04:31 PM GMT +05:30</p> <p>Hosur, Tamil Nadu, India PV89+XXP, Kumudepalli, Hosur, Tamil Nadu 635109, India Lat 12.717865° Long 77.870382° 18/11/22 10:17 AM</p>
40	MB/210	<p>Hosur, Tamil Nadu, India PV89+RJP, Kumudepalli, Hosur, Tamil Nadu 635109, India Lat 12.719901° Long 77.870136° 21/01/23 09:49 AM GMT +05:30</p> <p>Hosur, Tamil Nadu, India PV89+XXP, Kumudepalli, Hosur, Tamil Nadu 635109, India Lat 12.717542° Long 77.869652° 18/11/22 11:10 AM</p>


PRINCIPAL



ADHIYAMAAN COLLEGE OF ENGINEERING (Autonomous)

Affiliated to Anna University– Chennai & Approved by AICTE – New Delhi.
Accredited by NAAC & NBA-UGC, New Delhi

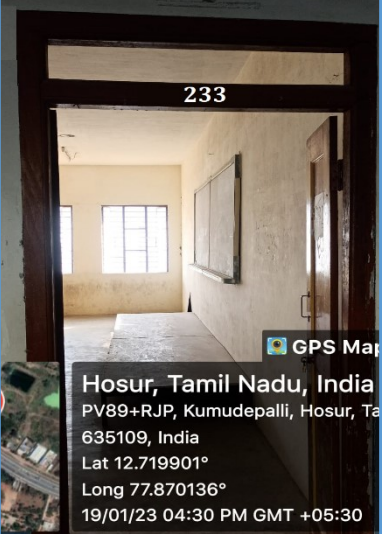

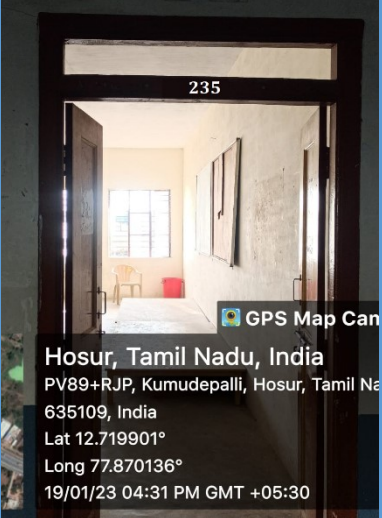

Sl. No.	Room No.	Photo
41	MB/211   <p>Hosur, Tamil Nadu, India Adhiyamaan college of Engineering (Autonomous, Kumudepalli, Hosur, Tamil Nadu) 635109, India Lat 12.715855° Long 77.870782° 19/01/23 03:37 PM GMT +05:30</p>	  <p>Hosur, Tamil Nadu, India PV89+XXP, Kumudepalli, Hosur, Tamil Nadu 635109, India Lat 12.717402° Long 77.870056° 18/11/22 11:55 AM</p>
42	MB/243   <p>Hosur, Tamil Nadu, India PV89+RJP, Kumudepalli, Hosur, Tamil Nadu 635109, India Lat 12.719901° Long 77.870136° 19/01/23 04:03 PM GMT +05:30</p>	  <p>Hosur, Tamil Nadu, India AREI COLLEGE, Kumudepalli, Hosur, Tamil Nadu 635109, India Lat 12.716985° Long 77.869947° 18/11/22 12:01 PM</p>


PRINCIPAL



ADHIYAMAAN COLLEGE OF ENGINEERING (Autonomous)

Affiliated to Anna University– Chennai & Approved by AICTE – New Delhi.
Accredited by NAAC & NBA-UGC, New Delhi

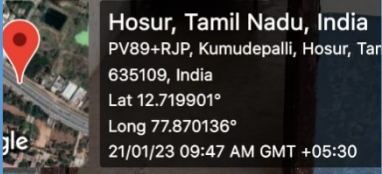

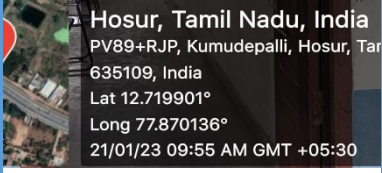
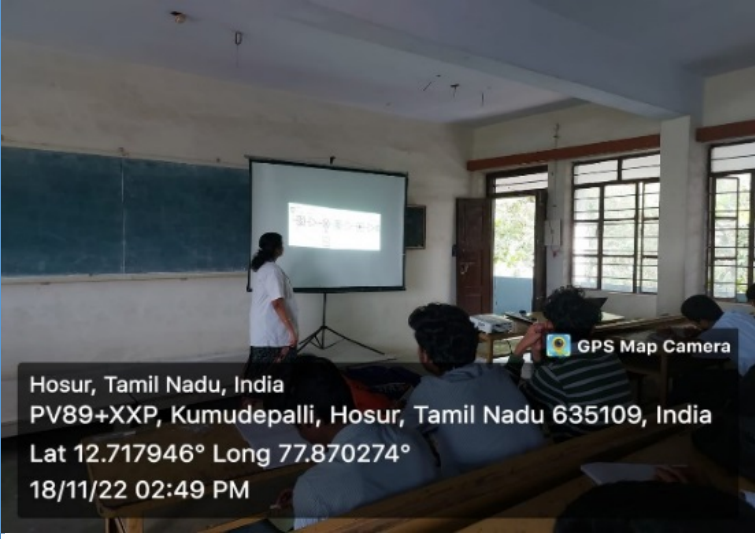
Sl. No.	Room No.	Photo
43	MB/233  <p>Hosur, Tamil Nadu, India PV89+RJP, Kumudepalli, Hosur, Ta 635109, India Lat 12.719901° Long 77.870136° 19/01/23 04:30 PM GMT +05:30</p>	 <p>Hosur, Tamil Nadu, India PV8C+X7P, NH 44, Kumudepalli, Hosur, Tamil Nadu 635109, India Lat 12.717613° Long 77.870538° 15/11/22 02:49 PM</p>
44	MB/235  <p>Hosur, Tamil Nadu, India PV89+RJP, Kumudepalli, Hosur, Tamil Ne 635109, India Lat 12.719901° Long 77.870136° 19/01/23 04:31 PM GMT +05:30</p>	 <p>Hosur, Tamil Nadu, India PV8C+X7P, NH 44, Kumudepalli, Hosur, Tamil Nadu 635109, India Lat 12.717617° Long 77.870478° 15/11/22 02:50 PM</p>


PRINCIPAL



ADHIYAMAAN COLLEGE OF ENGINEERING (Autonomous)

Affiliated to Anna University– Chennai & Approved by AICTE – New Delhi.
Accredited by NAAC & NBA-UGC, New Delhi

Sl. No.	Room No.	Photo
45	MB/248 	
46	MB/308 	


PRINCIPAL



ADHIYAMAAN COLLEGE OF ENGINEERING (Autonomous)

Affiliated to Anna University– Chennai & Approved by AICTE – New Delhi.
Accredited by NAAC & NBA-UGC, New Delhi

Sl. No.	Room No.	Photo
47	MB/214	<p>Hosur, Tamil Nadu, India PV89+RJP, Kumudepalli, Hosur, Tamil Nadu 635109, India Lat 12.719901° Long 77.870136° 19/01/23 04:28 PM GMT +05:30</p> <p>Hosur, Tamil Nadu, India PV99+7RH, Kumudepalli, Hosur, Tamil Nadu 635109, India Lat 12.7182° Long 77.869677° 18/11/22 03:50 PM</p>
48	MB/301	<p>Hosur, Tamil Nadu, India PV89+RJP, Kumudepalli, Hosur, Tamil Nadu 635109, India Lat 12.719901° Long 77.870136° 19/01/23 04:14 PM GMT +05:30</p> <p>Hosur, Tamil Nadu, India PV99+5JW, Kumudepalli, Hosur, Tamil Nadu 635109, India Lat 12.717804° Long 77.869135° 15/11/22 02:48 PM GMT +05:30</p>

PRINCIPAL



ADHIYAMAAN COLLEGE OF ENGINEERING (Autonomous)

Affiliated to Anna University– Chennai & Approved by AICTE – New Delhi.
Accredited by NAAC & NBA-UGC, New Delhi

Sl. No.	Room No.	Photo
49	MB/302	<p>Hosur, Tamil Nadu, India PV99+7RH, Kumudepalli, Hosur, Tamil Nadu 635109, India Lat 12.718009° Long 77.869662° 11/01/23 12:31 PM GMT +05:30</p> <p>Hosur, Tamil Nadu, India PV99+5JW, Kumudepalli, Hosur, Tamil Nadu 635109, India Lat 12.717981° Long 77.869242° 15/11/22 02:41 PM GMT +05:30</p>
50	MB/303	<p>Hosur, Tamil Nadu, India PV89+RJP, Kumudepalli, Hosur, Tamil Nadu 635109, India Lat 12.719901° Long 77.870136° 19/01/23 04:15 PM GMT +05:30</p> <p>Hosur, Tamil Nadu, India PV99+5JW, Kumudepalli, Hosur, Tamil Nadu 635109, India Lat 12.717782° Long 77.869051° 15/11/22 02:35 PM GMT +05:30</p>


PRINCIPAL



ADHIYAMAAN COLLEGE OF ENGINEERING (Autonomous)

Affiliated to Anna University– Chennai & Approved by AICTE – New Delhi.
Accredited by NAAC & NBA-UGC, New Delhi

Sl. No.	Room No.	Photo
51	MB/304	<p style="text-align: center;">Hosur, Tamil Nadu, India PV89+RJP, Kumudepalli, Hosur, Tamil Nadu 635109, India Lat 12.719901° Long 77.870136° 19/01/23 04:20 PM GMT +05:30</p> <p style="text-align: center;">Hosur, Tamil Nadu, India PV99+5JW, Kumudepalli, Hosur, Tamil Nadu 635109, India Lat 12.717981° Long 77.869242° 15/11/22 02:42 PM GMT +05:30</p>
52	MB/249	<p style="text-align: center;">Hosur, Tamil Nadu, India PV89+RJP, Kumudepalli, Hosur, Tamil Nadu 635109, India Lat 12.719901° Long 77.870136° 19/01/23 04:05 PM GMT +05:30</p> <p style="text-align: center;">Hosur, Tamil Nadu, India Adhiyamaan college of Engineering ,PV99+7RH, Kumudepalli, Hosur, Tamil Nadu 635109, India Lat 12.718017° Long 77.869714° 14/11/22 02:51 PM GMT +05:30</p>

PRINCIPAL



ADHIYAMAAN COLLEGE OF ENGINEERING (Autonomous)

Affiliated to Anna University– Chennai & Approved by AICTE – New Delhi.
Accredited by NAAC & NBA-UGC, New Delhi

Sl. No.	Room No.	Photo
53	MB/202	<p>Hosur, Tamil Nadu, India PV89+RJP, Kumudepalli, Hosur, Tam 635109, India Lat 12.719901° Long 77.870136° 21/01/23 09:40 AM GMT +05:30</p> <p>Hosur, Tamil Nadu, India PV99+7RH, Kumudepalli, Hosur, Tamil Nadu 635109, India Lat 12.718004° Long 77.869714° 14/11/22 02:29 PM GMT +05:30</p>
54	MB/203	<p>Hosur, Tamil Nadu, India PV89+RJP, Kumudepalli, Hos 635109, India Lat 12.719901° Long 77.870136° 19/01/23 04:07 PM GMT +05</p> <p>Hosur, Tamil Nadu, India Adhiyamaan college of Engineering ,PV99+7RH, Kumudepalli, Hosur, Tamil Nadu 635109, India Lat 12.718017° Long 77.869714° 14/11/22 03:02 PM GMT +05:30</p>

PRINCIPAL



ADHIYAMAAN COLLEGE OF ENGINEERING (Autonomous)

Affiliated to Anna University– Chennai & Approved by AICTE – New Delhi.
Accredited by NAAC & NBA-UGC, New Delhi

Sl. No.	Room No.	Photo
55	MB/110 DEPARTMENT OF IT CLASS ROOM	<p>Hosur, Tamil Nadu, India PV89+XXP, Kumudepalli, Hosur, Tamil Nadu 635109, India Lat 12.717921° Long 77.870025° 16/07/22 02:28 PM</p>
56	PG/G1 MBA CLASS ROOM-1	<p>Hosur, Tamil Nadu, India Dr MGR Nagar, Kumudepalli, Hosur, Tamil Nadu 635109, India Lat N 12° 43' 11.9136" Long E 77° 52' 9.5952" 11/11/22 11:23 AM</p> <p>Temperature: 21.29° C Humidity: 25% W Pressure: 56.0 μT</p>


PRINCIPAL



ADHIYAMAAN COLLEGE OF ENGINEERING (Autonomous)

Affiliated to Anna University– Chennai & Approved by AICTE – New Delhi.
Accredited by NAAC & NBA-UGC, New Delhi

Sl. No.	Room No.	Photo
57	PG/G2 MBA CLASS ROOM-2	<p> Hosur, Tamil Nadu, India Dr MGR Nagar, Kumudepalli, Hosur, Tamil Nadu 635109, India Lat N 12° 43' 13.8684" Long E 77° 52' 8.652" 11/11/22 04:33 PM </p> <p> 22.29° C 270° W 96.0 μT </p>
58	PG/G3 MBA CLASS ROOM-3	<p> Hosur, Tamil Nadu, India Dr MGR Nagar, Kumudepalli, Hosur, Tamil Nadu 635109, India Lat N 12° 43' 13.8684" Long E 77° 52' 8.652" 11/11/22 04:29 PM </p> <p> 22.29° C 263° W 47.0 μT </p>


PRINCIPAL



ADHIYAMAAN COLLEGE OF ENGINEERING (Autonomous)

Affiliated to Anna University– Chennai & Approved by AICTE – New Delhi.
Accredited by NAAC & NBA-UGC, New Delhi


Sl. No.	Room No.	Photo
59	PG/G4 MBA CLASS ROOM-4	<p>Hosur, Tamil Nadu, India Dr MGR Nagar, Kumudepalli, Hosur, Tamil Nadu 635109, India Lat N 12° 43' 11.5356" Long E 77° 52' 8.0796" 11/11/22 04:36 PM</p> <p>22.29° C 258° W 60.0 μT</p>
60	MB/228 228 DEPARTMENT OF MCA LECTURE HALL-1	<p>Hosur, Tamil Nadu, India PV8C+X7P, NH 44, Kumudepalli, Hosur, Tamil Nadu 635109, India Lat 12.717651° Long 77.87049° 30/11/22 09:01 AM GMT +05:30</p>

PRINCIPAL



ADHIYAMAAN COLLEGE OF ENGINEERING (Autonomous)

Affiliated to Anna University– Chennai & Approved by AICTE – New Delhi.
Accredited by NAAC & NBA-UGC, New Delhi




Sl. No.	Room No.	Photo
61	MB/229  	
62	MB/230  	


PRINCIPAL



ADHIYAMAAN COLLEGE OF ENGINEERING (Autonomous)

Affiliated to Anna University– Chennai & Approved by AICTE – New Delhi.
Accredited by NAAC & NBA-UGC, New Delhi

Sl. No.	Room No.	Photo
63	MB/231  <p>Hosur, Tamil Nadu, India PV8C+X7P, NH 44, Kumudepalli, Hosur, Tamil Nadu 635109, India Lat 12.717533° Long 77.870469° 19/01/23 04:15 PM GMT +05:30</p>	 <p>Hosur, Tamil Nadu, India PV8C+X7P, NH 44, Kumudepalli, Hosur, Tamil Nadu 635109, India Lat 12.717394° Long 77.870428° 30/11/22 10:53 AM GMT +05:30</p>
64	ME/201  <p>Hosur, Tamil Nadu, India PV89+HHC, Kumudepalli, Hosur, Tamil Nadu 635109, India Lat 12.716496° Long 77.868641° 19/01/23 03:42 PM GMT +05:30</p>	 <p>Hosur, Tamil Nadu, India PV89+HHC, Kumudepalli, Hosur, Tamil Nadu 635109, India Lat 12.716524° Long 77.868748° 30/11/22 09:43 AM GMT +05:30</p>


PRINCIPAL



ADHIYAMAAN COLLEGE OF ENGINEERING (Autonomous)

Affiliated to Anna University– Chennai & Approved by AICTE – New Delhi.
Accredited by NAAC & NBA-UGC, New Delhi

Sl. No.	Room No.	Photo
65	ME/202	<p>GPS Map Camera Hosur, Tamil Nadu, India PV89+HHC, Kumudepalli, Hosur, Tamil N 635109, India Lat 12.716549° Long 77.868755° 19/01/23 03:42 PM GMT +05:30</p> <p>GPS Map Camera Hosur, Tamil Nadu, India PV89+HHC, Kumudepalli, Hosur, Tamil Nadu 635109, India Lat 12.716564° Long 77.868628° 30/11/22 09:37 AM GMT +05:30</p>
66	ME/203	<p>GPS Map Camera Hosur, Tamil Nadu, India PV89+HHC, Kumudepalli, Hosur, Tamil N 635109, India Lat 12.716424° Long 77.868649° 19/01/23 03:44 PM GMT +05:30</p> <p>Engineering GPS Map Camera Hosur, Tamil Nadu, India Dr. M.G.R.Nagar, PV89+RM6, Kumudepalli, Hosur, Tamil Nadu 635109, India Lat 12.716877° Long 77.868905° 30/11/22 09:49 AM GMT +05:30</p>


PRINCIPAL



ADHIYAMAAN COLLEGE OF ENGINEERING (Autonomous)

Affiliated to Anna University– Chennai & Approved by AICTE – New Delhi.
Accredited by NAAC & NBA-UGC, New Delhi

Sl. No.	Room No.	Photo
67	ME/204	 <p>Hosur, Tamil Nadu, India PV89+HHC, Kumudepalli, Hosur, Tamil Nadu 635109, India Lat 12.71641° Long 77.868881° 19/01/23 03:46 PM GMT +05:30</p> <p>Hosur, Tamil Nadu, India PV89+HHC, Kumudepalli, Hosur, Tamil Nadu 635109, India Lat 12.716671° Long 77.868931° 30/11/22 10:00 AM GMT +05:30</p>
68	ME/205	 <p>Hosur, Tamil Nadu, India PV89+HHC, Kumudepalli, Hosur, Tamil Nadu 635109, India Lat 12.716612° Long 77.86874° 19/01/23 03:48 PM GMT +05:30</p> <p>Hosur, Tamil Nadu, India PV89+HHC, Kumudepalli, Hosur, Tamil Nadu 635109, India Lat 12.716537° Long 77.86896° 30/11/22 10:07 AM GMT +05:30</p>


PRINCIPAL



ADHIYAMAAN COLLEGE OF ENGINEERING (Autonomous)

Affiliated to Anna University– Chennai & Approved by AICTE – New Delhi.
Accredited by NAAC & NBA-UGC, New Delhi

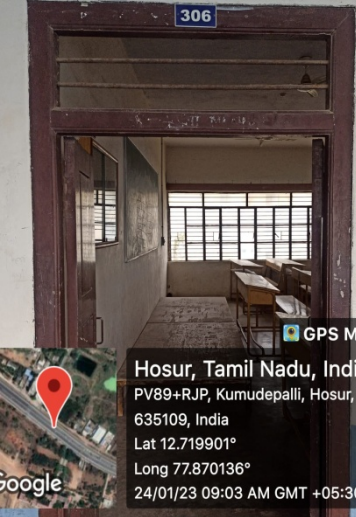



Sl. No.	Room No.	Photo
69	ME/206	<p>Hosur, Tamil Nadu, India PV89+HJ7, Kumudepalli, Hosur, Tamil Nadu 635109, India Lat 12.716384° Long 77.86902° 19/01/23 03:51 PM GMT +05:30</p>
70	ME/207	<p>Moranapalli, Tamil Nadu, India PVC9+FH9, Sipcot Service Rd, Sipcot Phase II Industrial Complex, Sipcot Ph 2, Moranapalli, Tamil Nadu 635109, India Lat 12.720525° Long 77.868706° 23/01/23 03:34 PM</p>

PRINCIPAL



ADHIYAMAAN COLLEGE OF ENGINEERING (Autonomous)

Affiliated to Anna University– Chennai & Approved by AICTE – New Delhi.
Accredited by NAAC & NBA-UGC, New Delhi

Sl. No.	Room No.	Photo
71	ME/306  <p>Hosur, Tamil Nadu, India PV89+RJP, Kumudepalli, Hosur, Ta 635109, India Lat 12.719901° Long 77.870136° 24/01/23 09:03 AM GMT +05:30</p>	 <p>Hosur, Tamil Nadu, India PV89+HHC, Kumudepalli, Hosur, Tamil Nadu 635109, India Lat 12.716451° Long 77.868929° 23/01/23 03:59 PM</p>
72	ME/307  <p>Hosur, Tamil Nadu, India PV89+RJP, Kumudepalli, Hosur, 635109, India Lat 12.719901° Long 77.870136° 24/01/23 09:04 AM GMT +05:30</p>	 <p>Hosur, Tamil Nadu, India PV89+HJ7, Kumudepalli, Hosur, Tamil Nadu 635109, India Lat 12.716425° Long 77.869179° 23/01/23 03:54 PM</p>


PRINCIPAL



ADHIYAMAAN COLLEGE OF ENGINEERING (Autonomous)

Affiliated to Anna University– Chennai & Approved by AICTE – New Delhi.
Accredited by NAAC & NBA-UGC, New Delhi

Sl. No.	Room No.	Photo
73	ME/308	<p>Hosur, Tamil Nadu, India Department of Chemical Engineering, Kumudepalli, Hosur, Tamil Nadu 635109, India Lat 12.716168° Long 77.869353° 23/01/23 03:43 PM</p>

PRINCIPAL